21-Gen-2020 16:19:57
Prot. n. T259864/2020

Scala originale: 1:2000
Dimensione cornice: 534.000 x 378.000 metri

Comune: POTENZA
Foglio: 20

FOGLIO 20 - PART 3062 - SUB 75

PIANO SOTTOSTRADA 1°

H = mt. 2.90

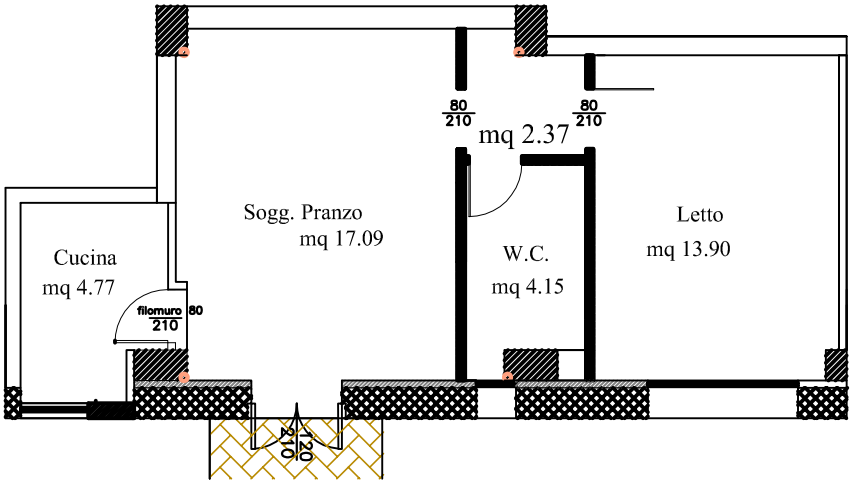

Unità immobiliare F. 20 - P. 3062 - Sub. 75



Unità immobiliare F. 20 - P. 3062 - Sub. 75