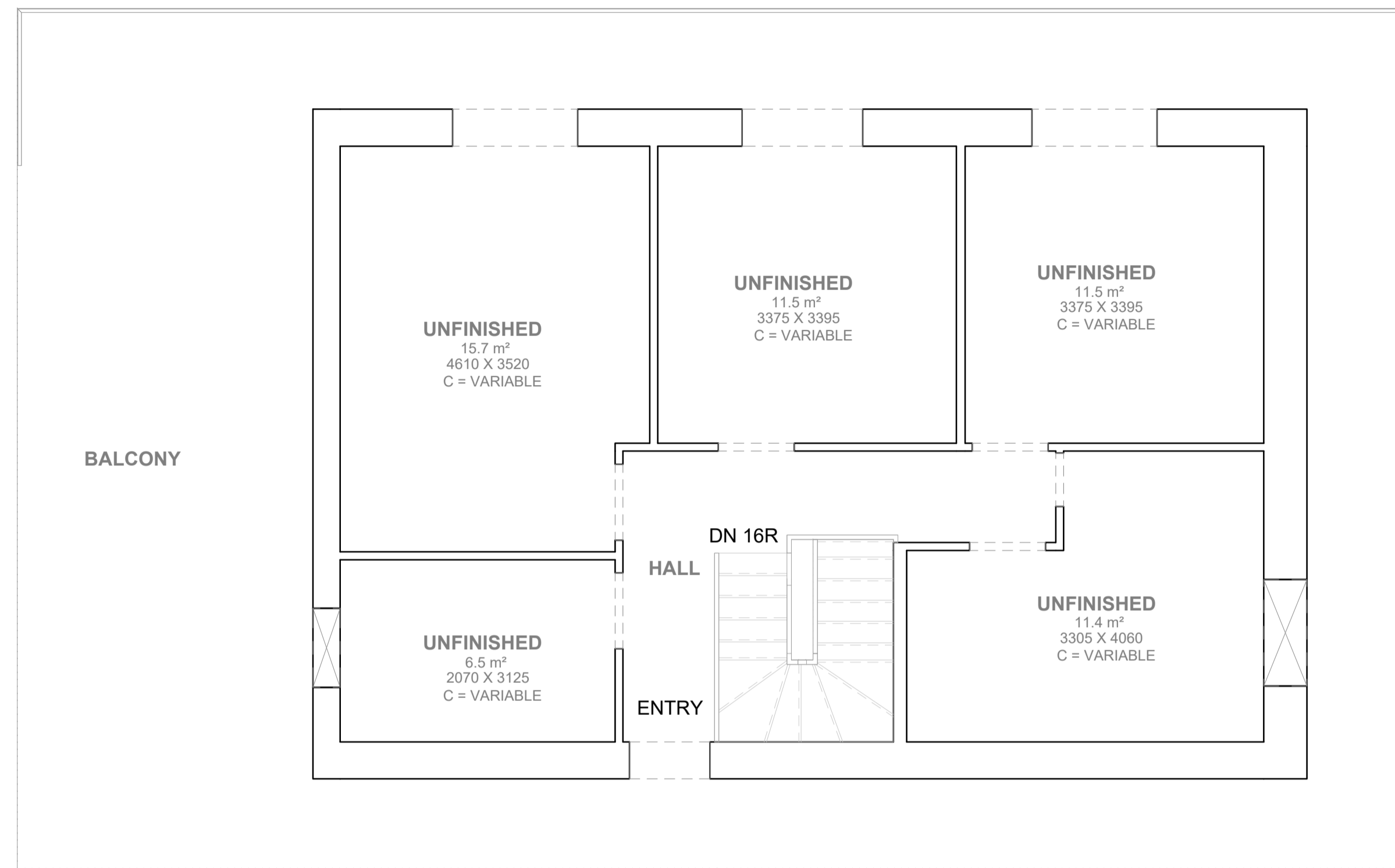


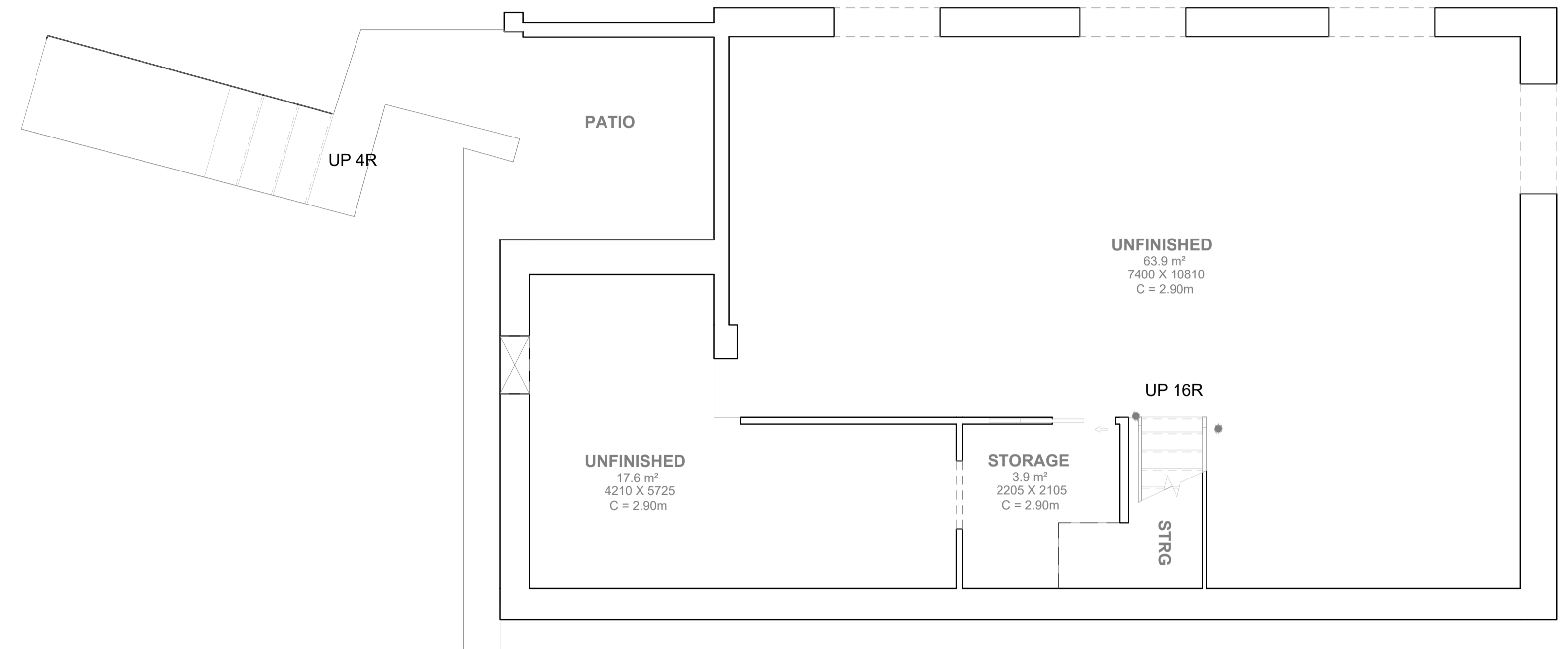
PIANO TERRA

h var.

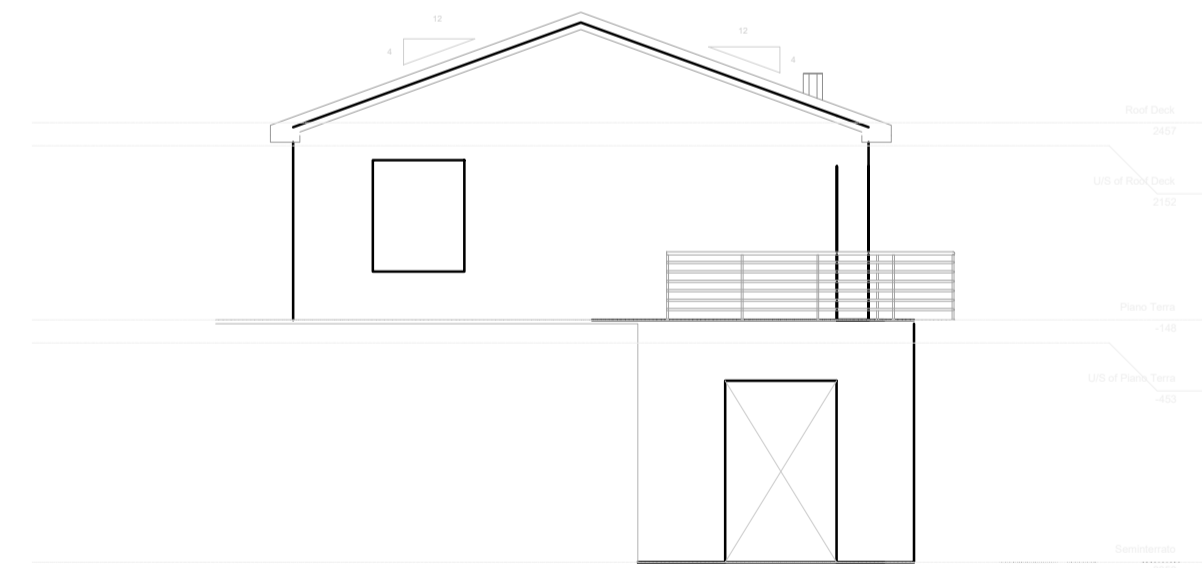


PIANO 1SS

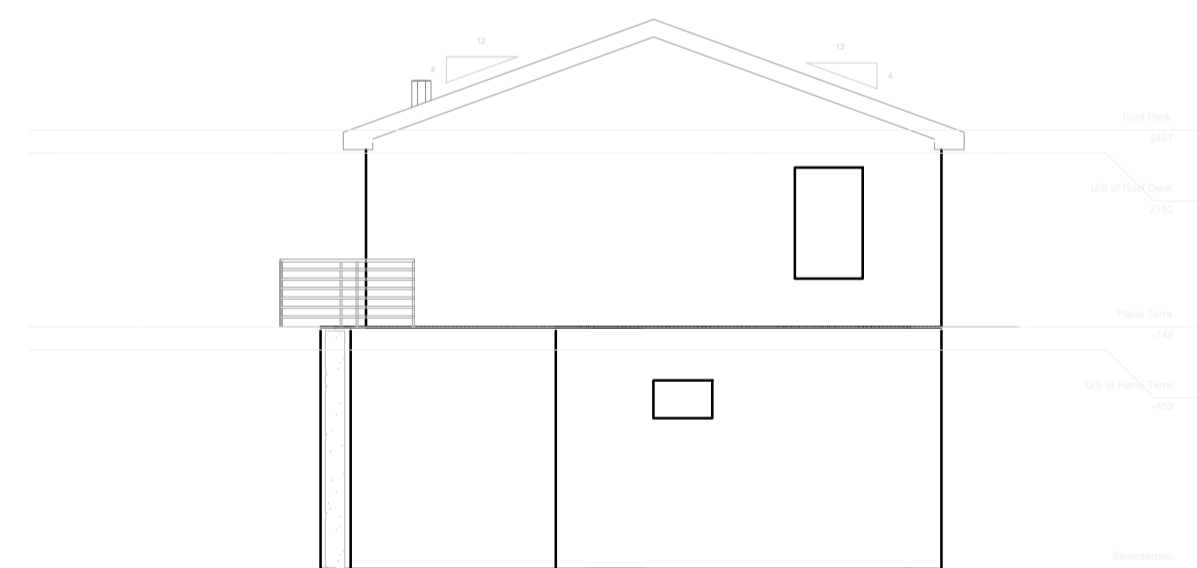
h 2.90



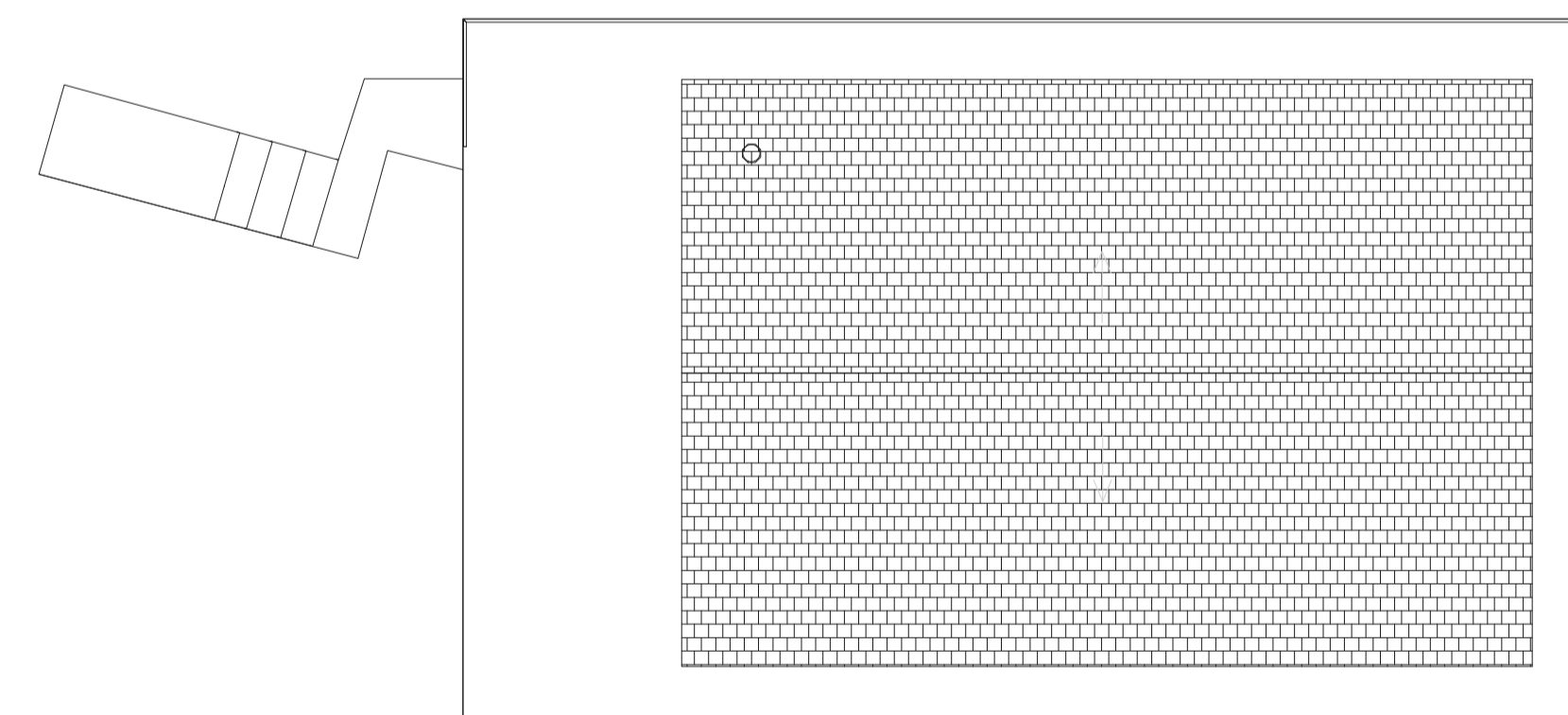
PROSPETTO OVEST



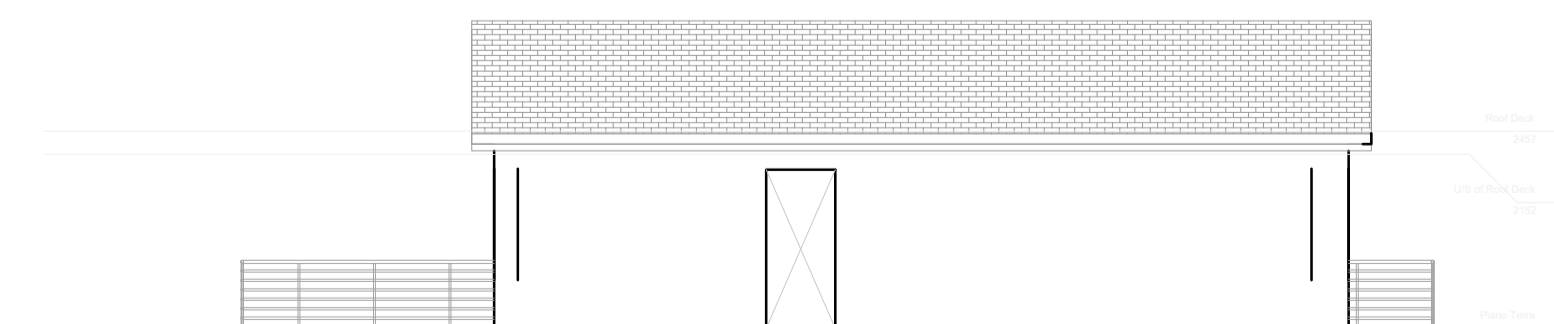
PROSPETTO EST



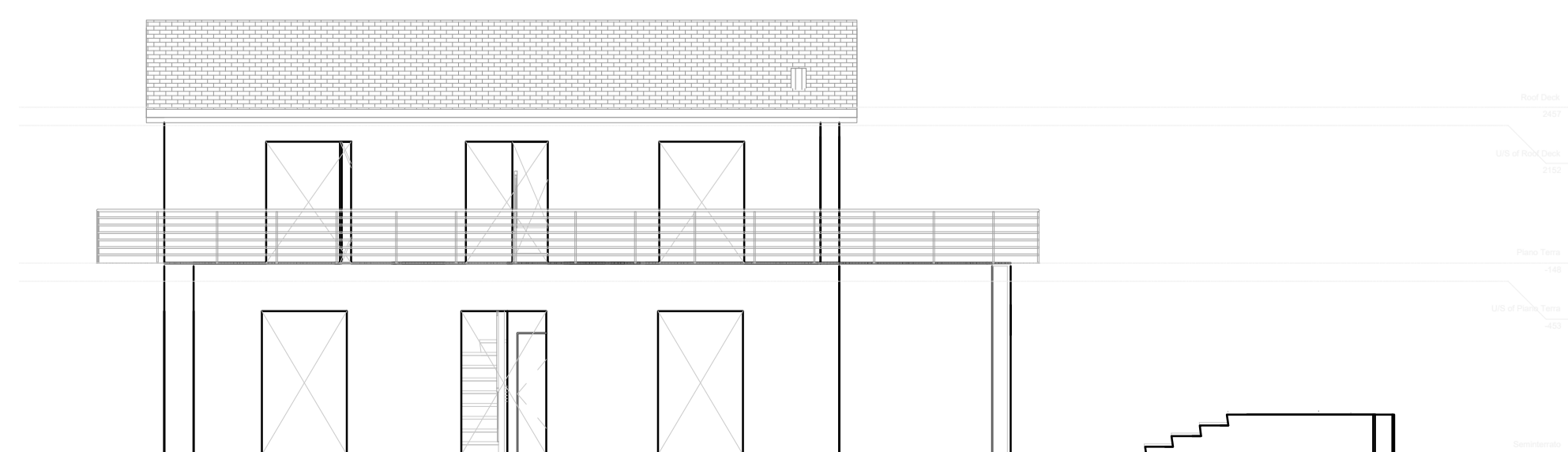
PIANTA COPERTURE



PROSPETTO NORD



PROSPETTO SUD



	NOME FILE	LG 70-2024 - Planimetrie.dwg
	NOME LAYOUT	TAVOLA 1 - RESTITUZIONE RILIEVO VILLINO
	AREA DI STAMPA	ISO full bleed A1 (594.00 x 841.00 MM)
	RICHIEDENTE	Tribune di Genova - LG 70/2024
	COMMITTENTE	Tribune di Genova - LG 70/2024
	OGGETTO	Restituzione rilievo NCEU Fg. 6 part. 2985 sub. 1 COGORNO
	LOCALIZZAZIONE	COGORNO - Viale Costa del Landò SNC
	STATO ATTUALE (da rilievo)	
	Il Perito Stimatore: dott. ing. Roberto Genaro	SCALA TAVOLA
	Albo: n° 8746A - Cod.Fiscale: 02222620969	1:100 1:100
		DATA 02/26