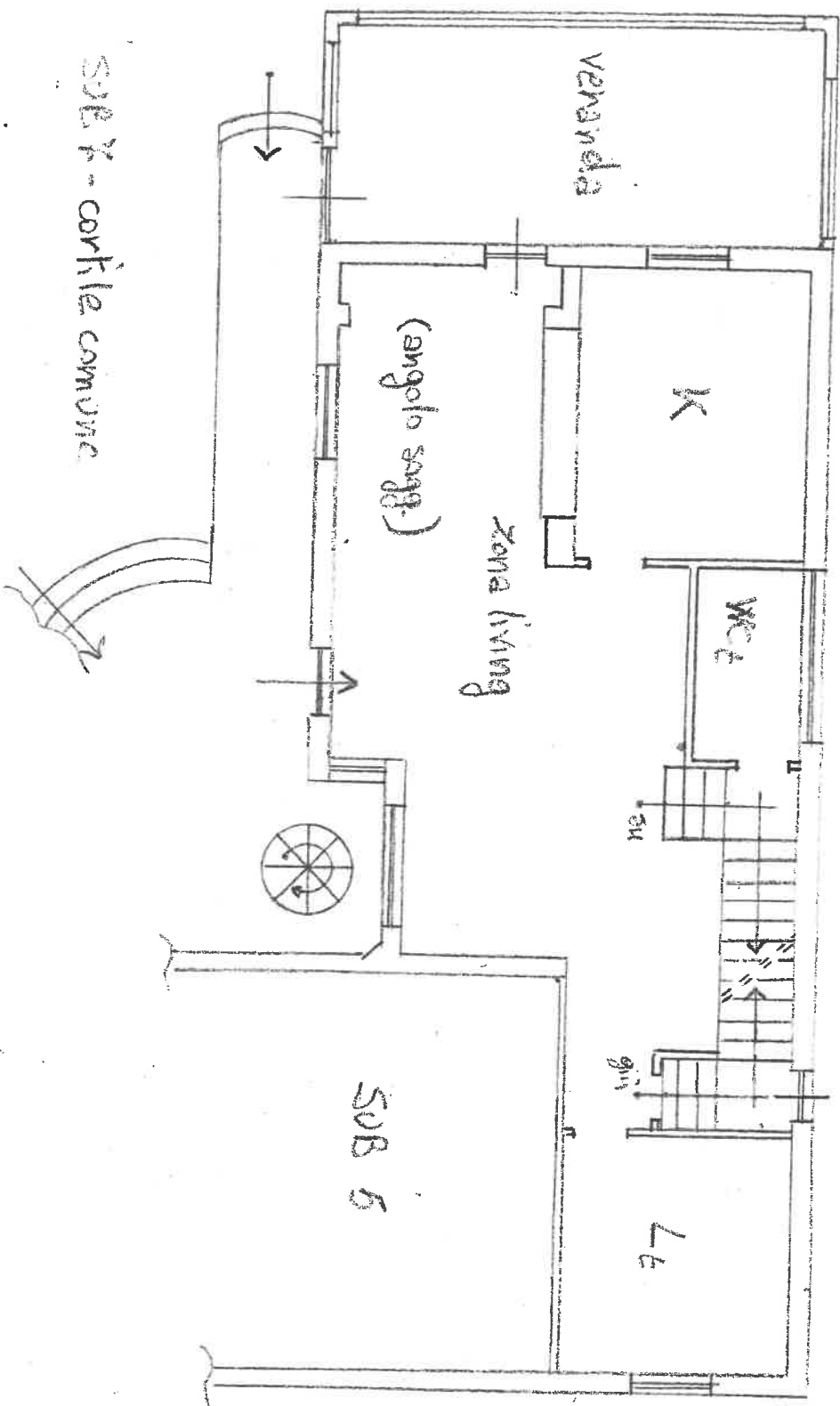
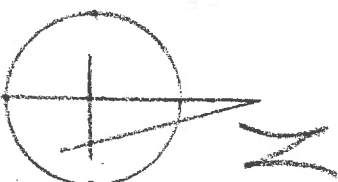


PLANIMETRIA STATO DEI LUOGHI immobile sub 6 - PIANO TERRA

SUB 7 - cortile comune


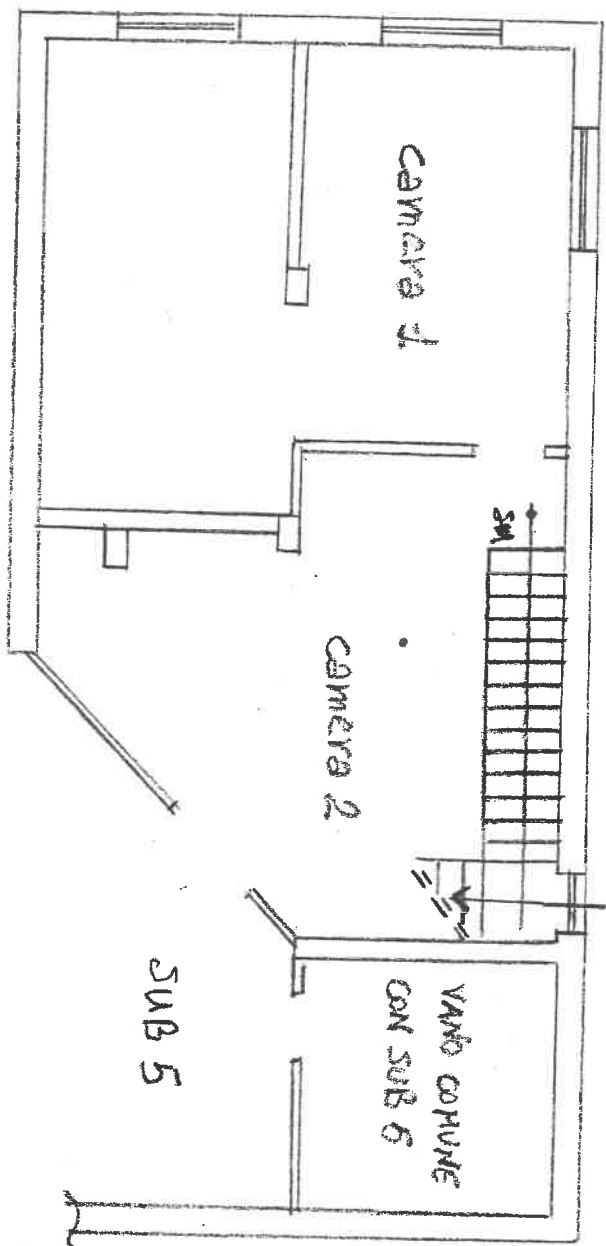


proprietà - propr. aliena



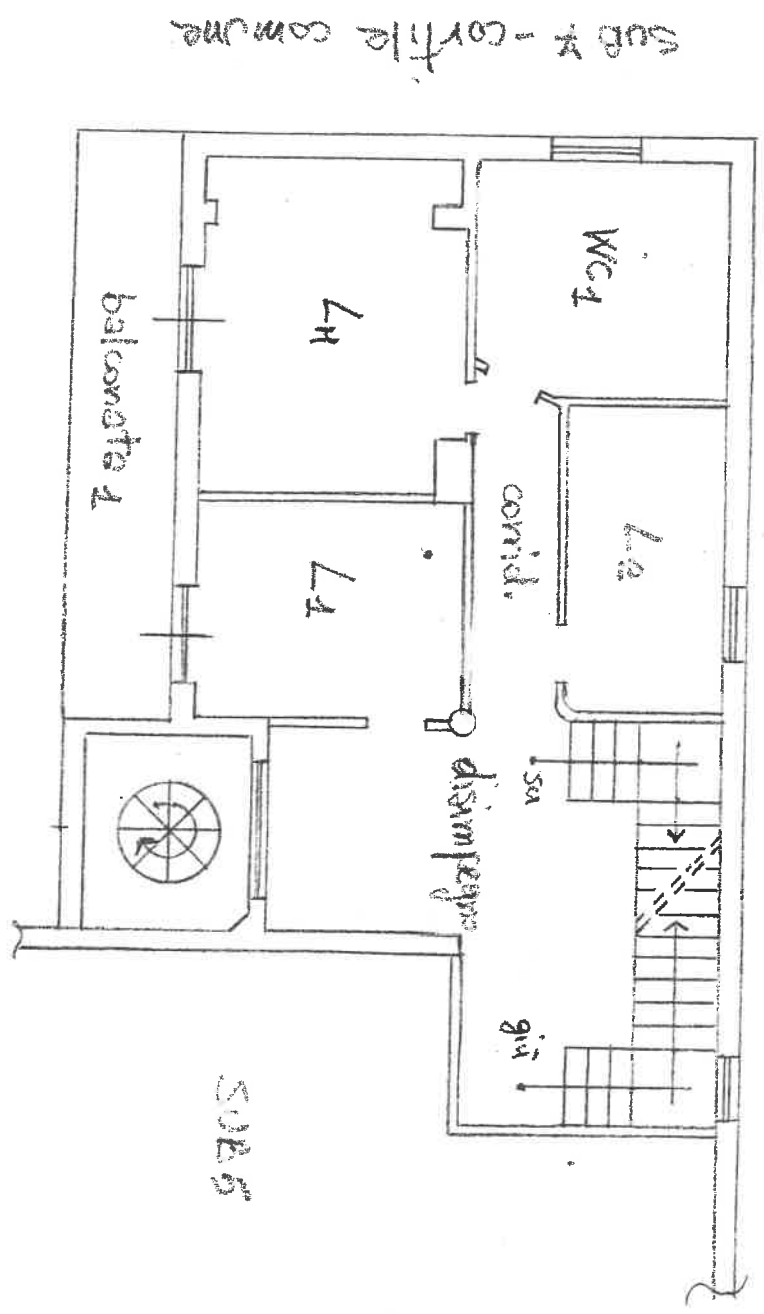
Scapp. 1:100

PLANIMETRIA STATO DEI LUOGHI immobile sub G - PIANO SEMINTERRATO




cap. 1:100

PLANIMETRIA STATO DEI LUOGHI immobile sub 6 - PIANO PRIMO



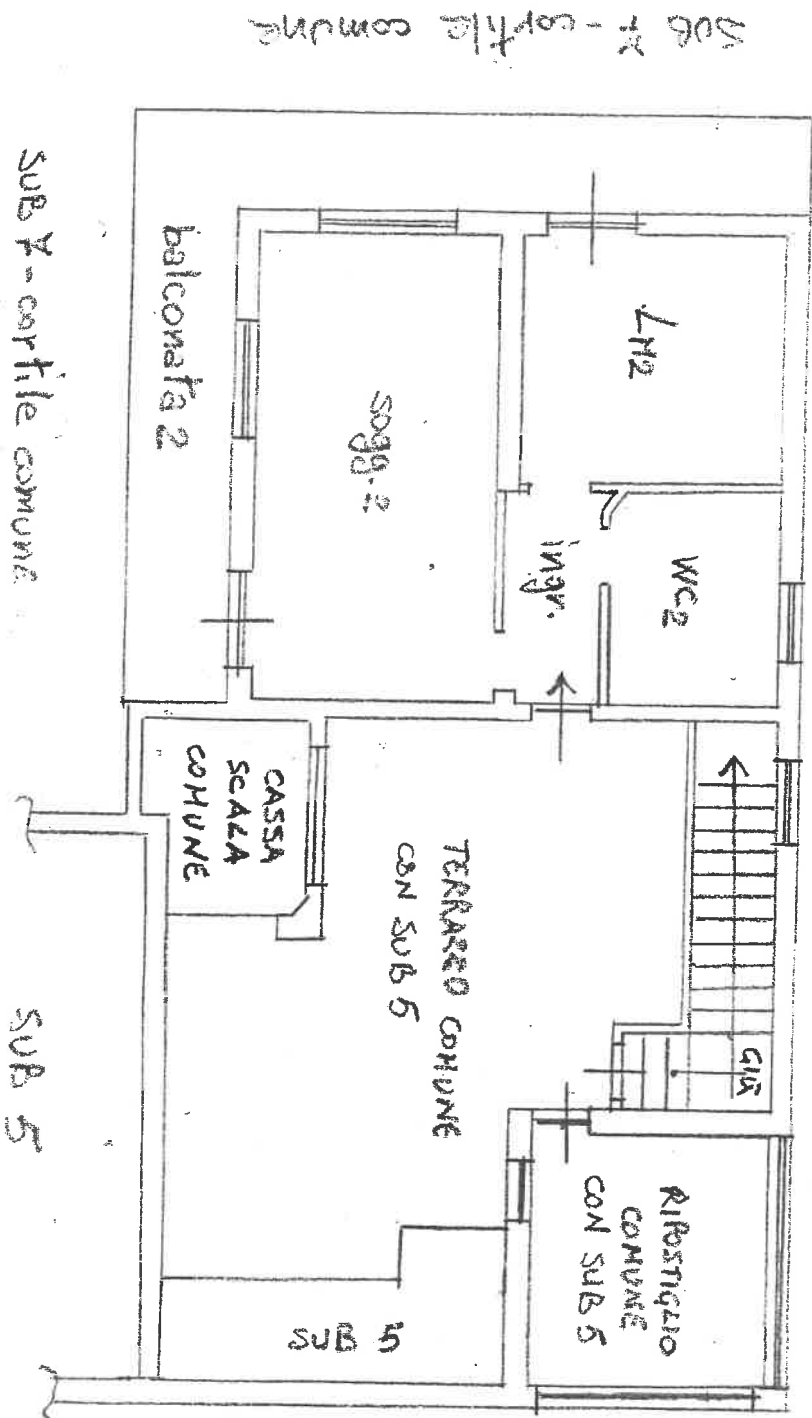
SUB 7 - cortile comune

SUB 7 - cortile comune



Scapp. 1:200

PLANIMETRIA STATO DEI LUOGHI immobile sub 6 - PIANO SECONDO




SUB X - cortile comune

SUB Y - cortile comune

SUB 5

p.la 2° s. propr. aliene



Scapp. 1:100