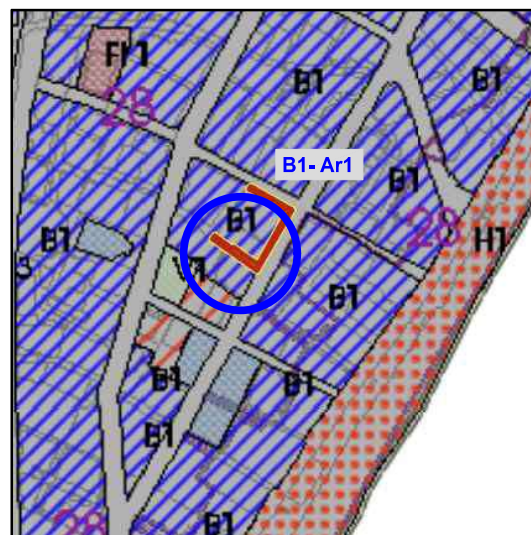
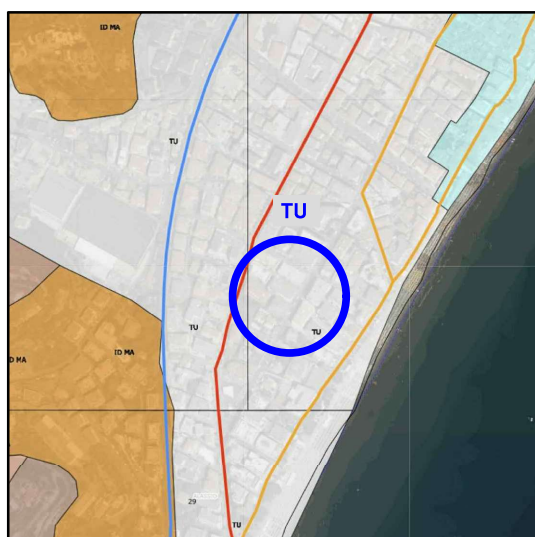


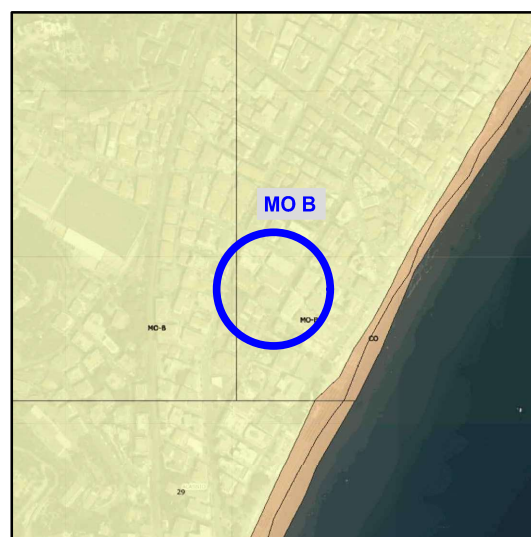
Stralcio del CTR regionale
SCALA 1:10.000



Stralcio del PUC comunale
SCALA 1:5.000



Stralcio del PTCP insediativo
SCALA 1:10.000



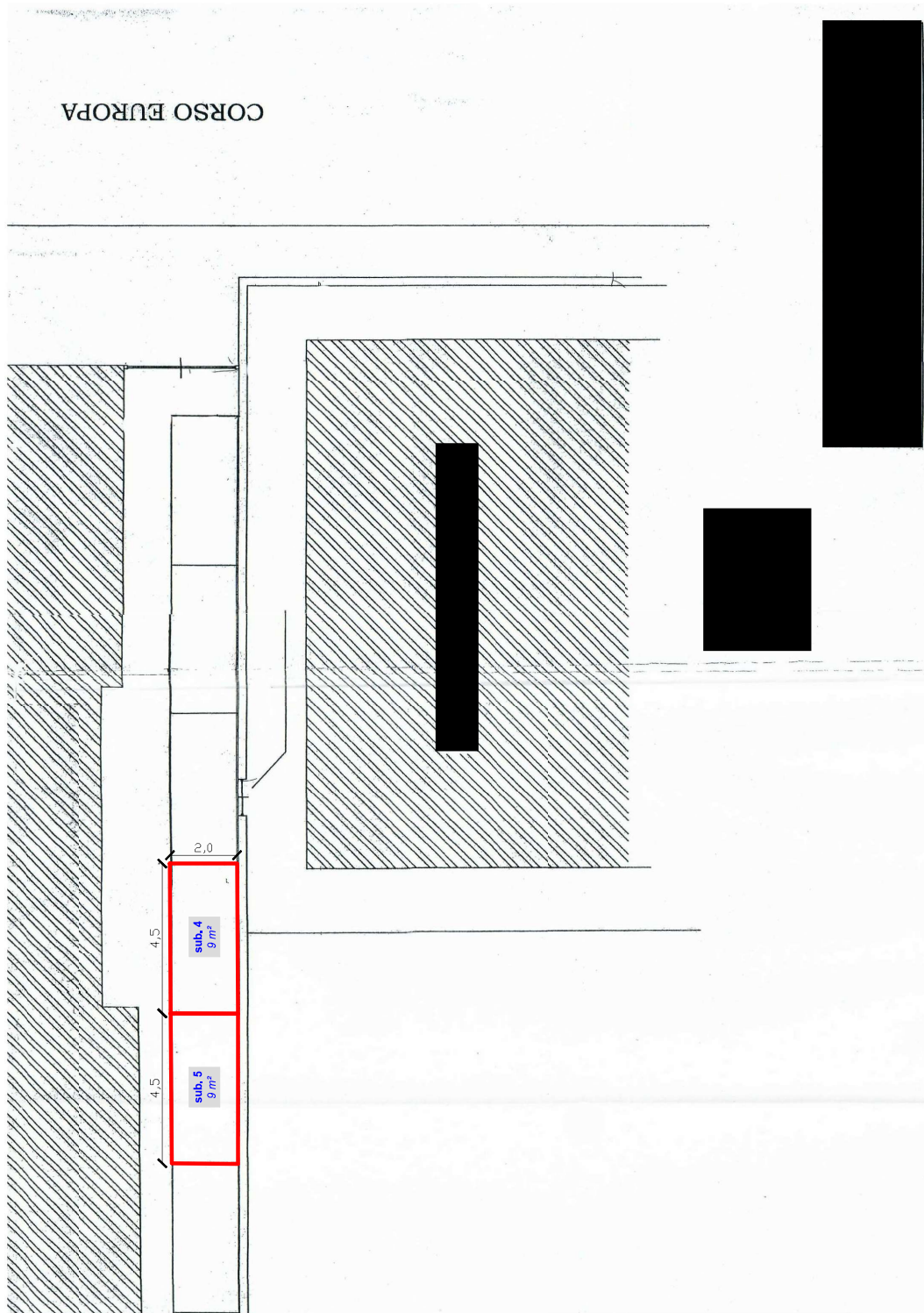
Stralcio del PTCP geomorfologico
SCALA 1:10.000

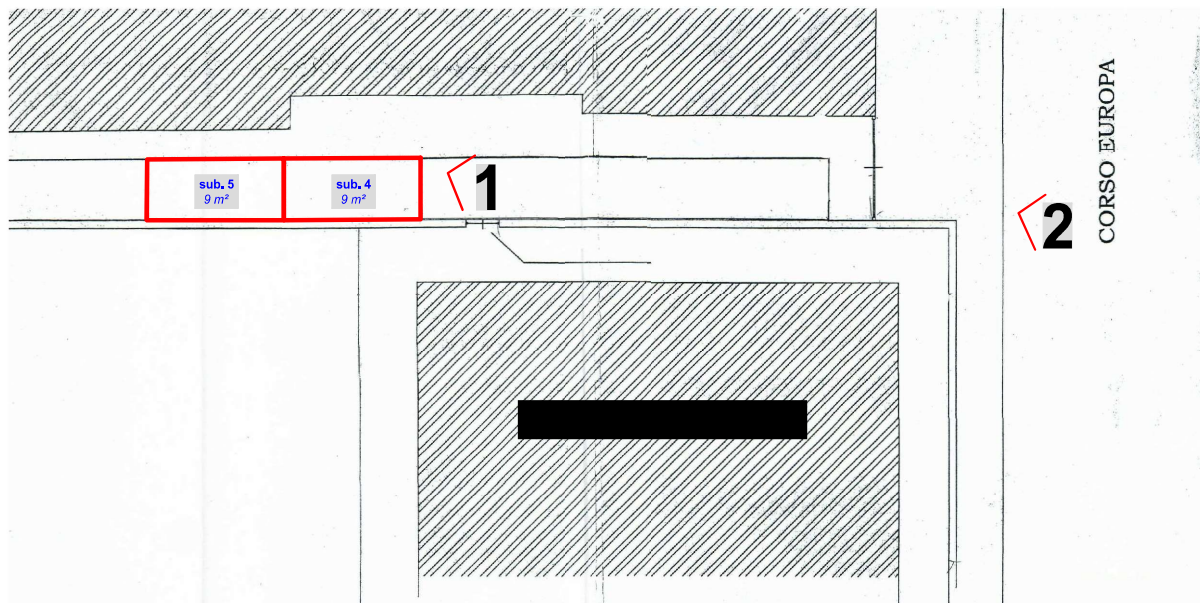


Stralcio del PTCP vegetazionale
SCALA 1:10.000

LEGENDA	
PUC	--> B1 zona di completamento saturo Ar1 ambito di riqualificazione
PTCP ins	--> TU
PTCP geo	--> MO B
PTCP veg	--> COL ISS MA






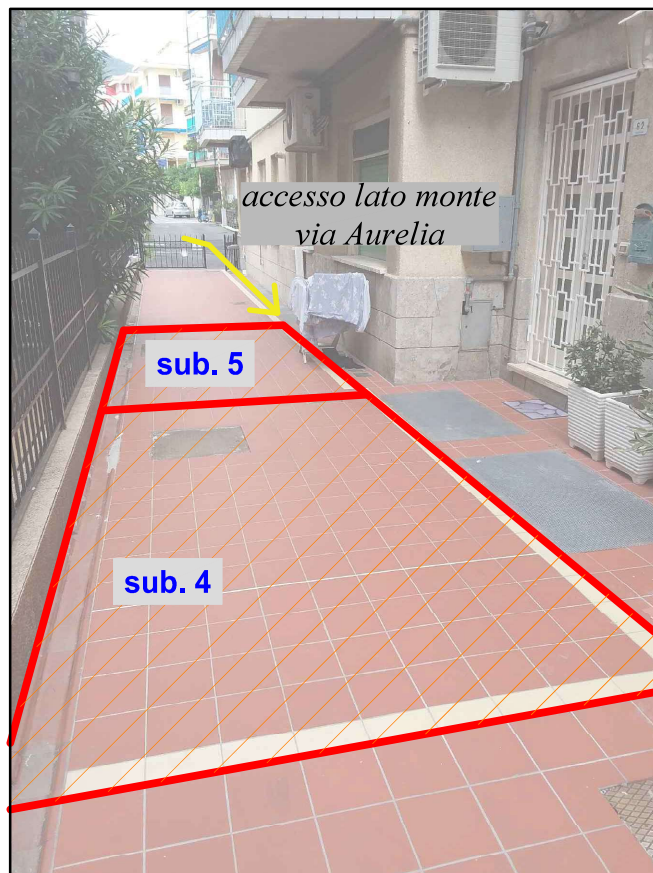


Planimetria - SCALA 1:250

Dettaglio punti di scatto fotografico



Fotografia n. 1 - Vista di dettaglio degli immobili.





Fotografia n. 2 - Vista di insieme degli immobili.