

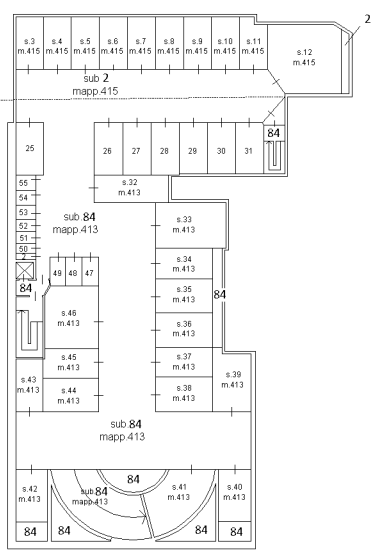
**ELABORATO PLANIMETRICO** Compilato da: Valente Marco  
 Comune di Milano  
 Dimostrazione grafica dei subalterni

Prov. Milano N. 11065  
 Foglio: 471  
 Sezione: 471  
 Particella: 413  
 del 17/02/2022 del

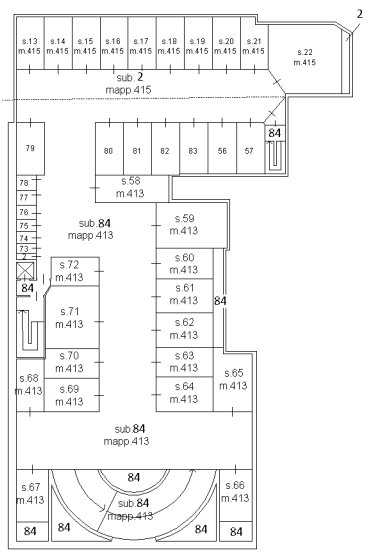
del Tipo Mappale n. del  
 Scala 1 : 500

**AGENZIA DELLE ENTRATE**  
**CATASTO FABBRICATI**  
 Ufficio provinciale di Milano

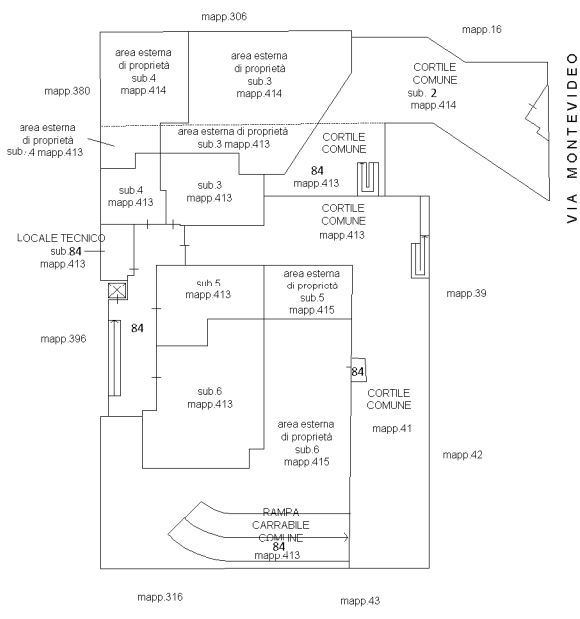
**PIANO SECONDO SOTTOSTRADA**



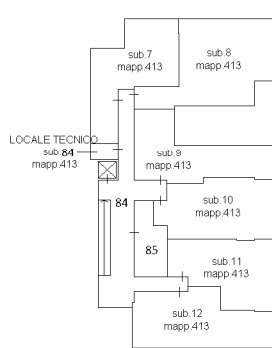
**PIANO PRIMO SOTTOSTRADA**



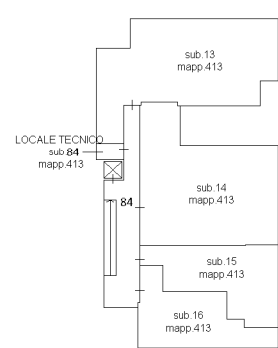
**PIANO TERRA**



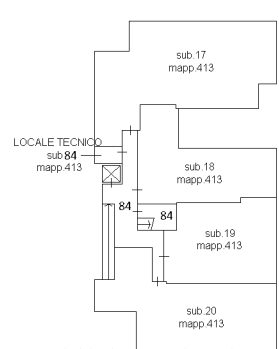
**PIANO PRIMO**



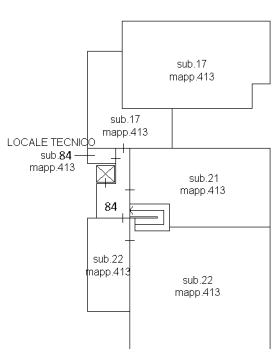
**PIANO SECONDO**



**PIANO TERZO**



**PIANO QUARTO**



**PIANO QUINTO**

