

Compilata da:
Benzi Arde
Iscritto all'albo:
Geometri
Prov. Forli' N. 1205

Identificativi Catastali:
Sezione:
Foglio: 202
Particella: 504
Subalterno: 14

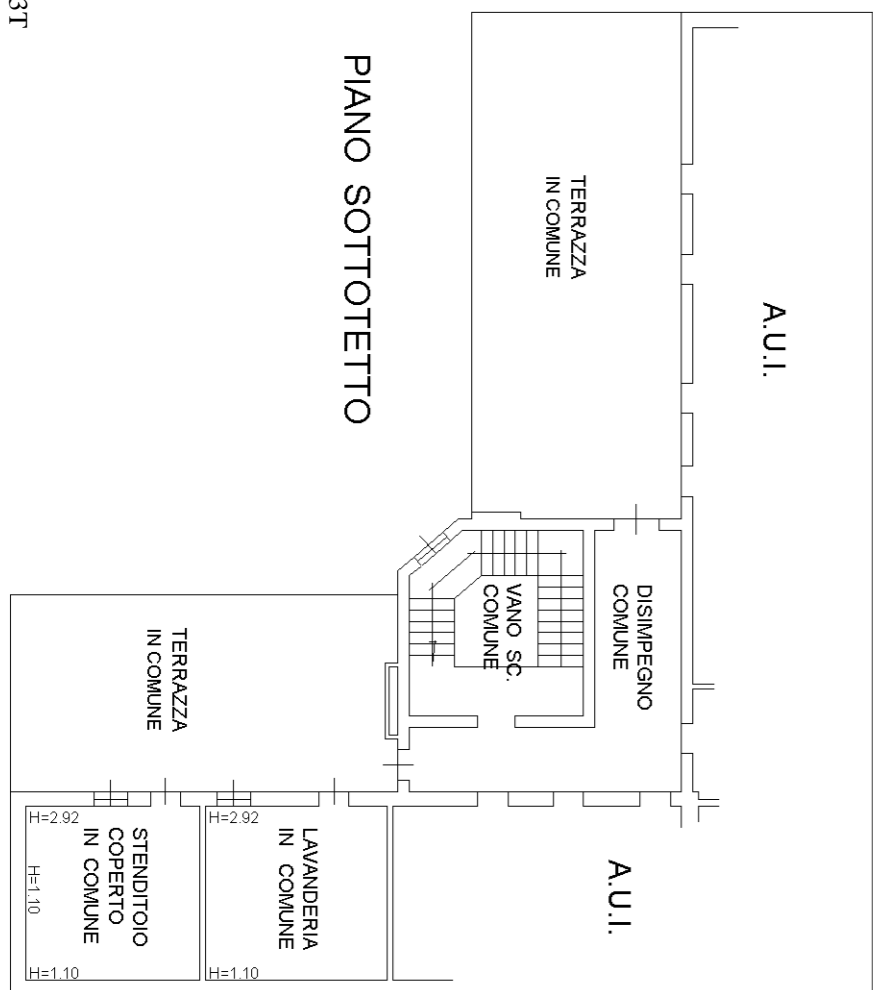
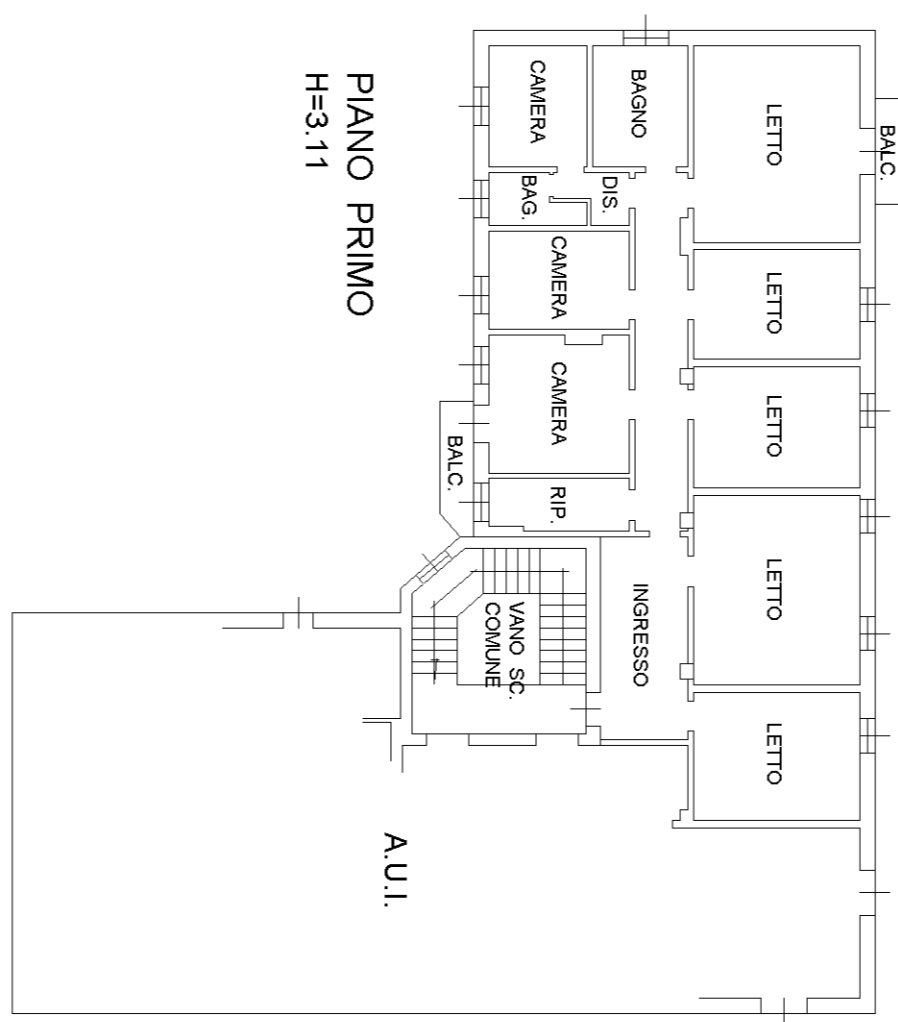
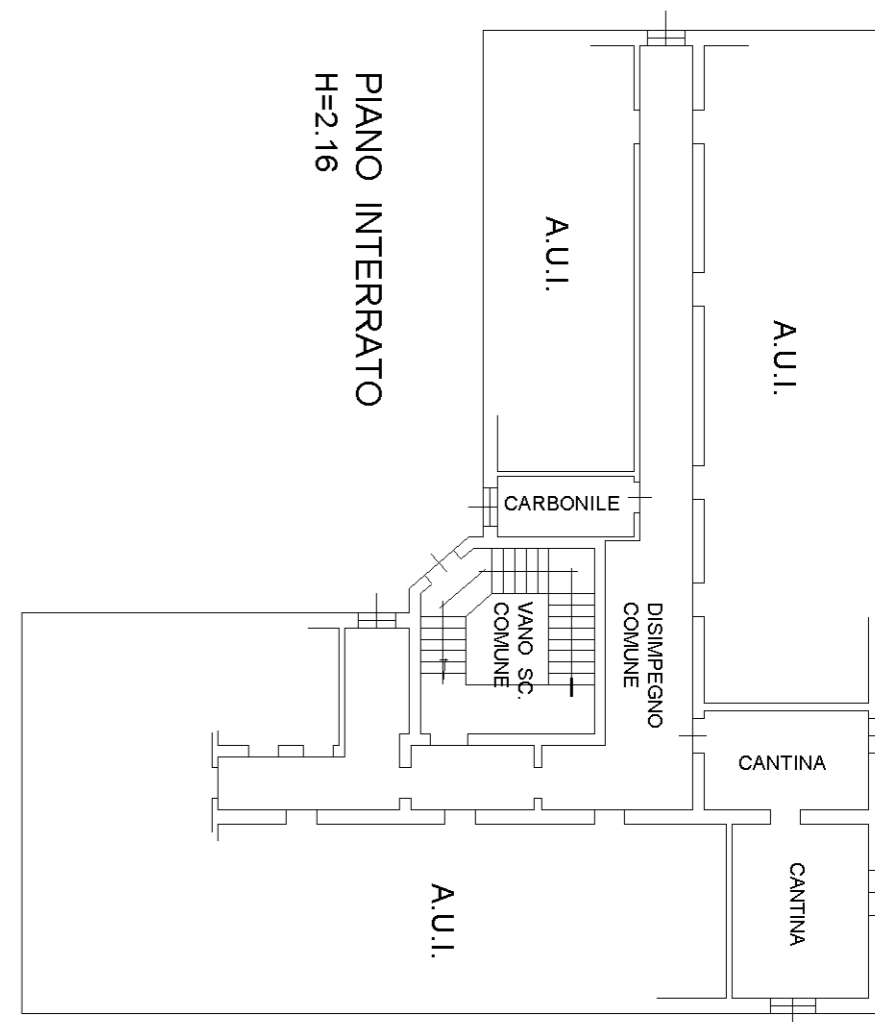
Dichiarazione protocollo n. FO0095418 del 25/07/2006
Planimetria di u.i.u. in Comune di Forli'
Viale Domenico Bolognesi civ. 3

Agenzia del Territorio
CATASTO FABBRICATI
Ufficio provinciale di
Forli'

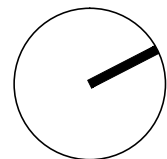
Scala 1: 200

n. 1

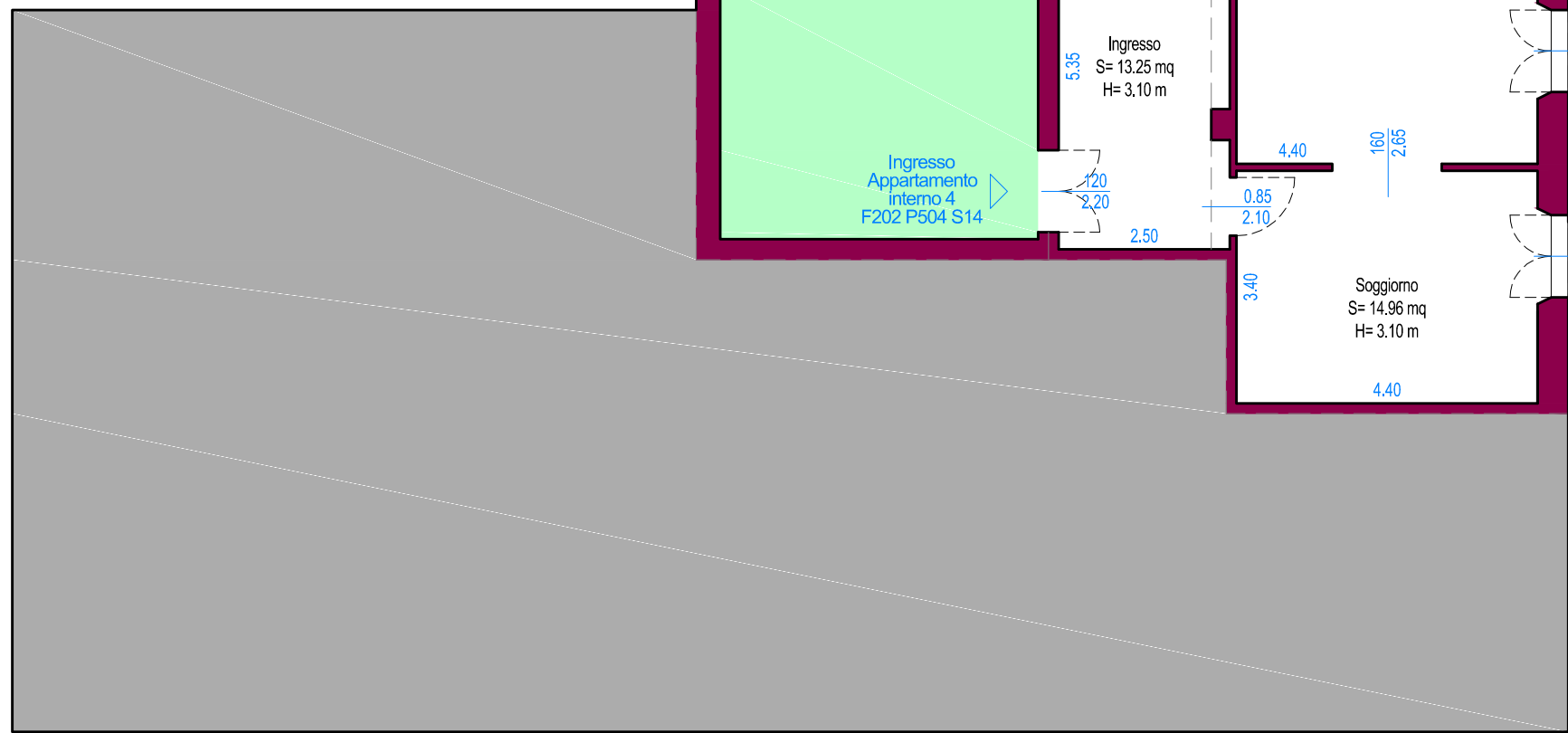
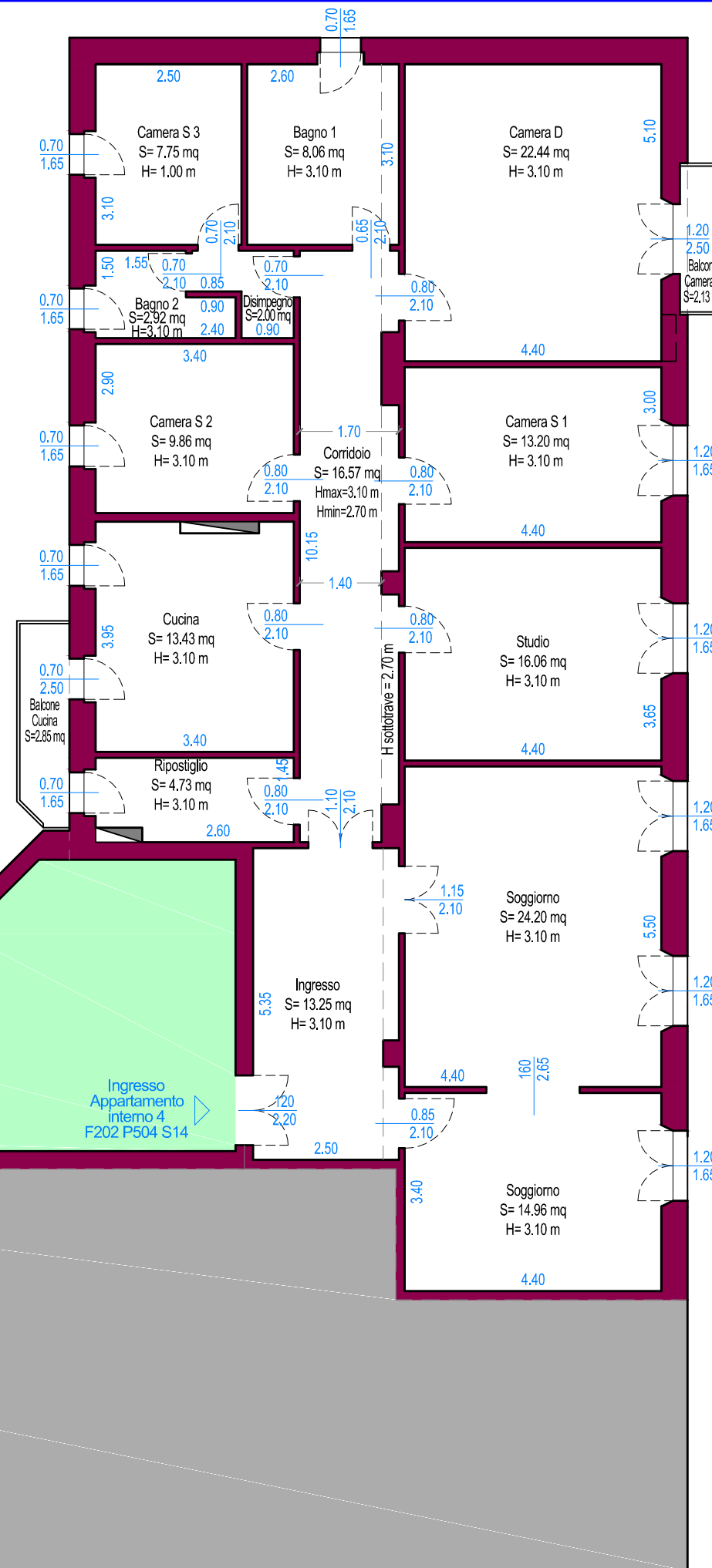
Data: 05/01/2021
Totale schede: 1
Ultima planimetria in atti
n. T234627 - Richiedente: TSELR61R26G573T
Formato di acquisizione: A3(297x420) - Formato stampa richiesto: A3(297x420)



10 metri




PIANTA PIANO PRIMO
SCALA 1:100

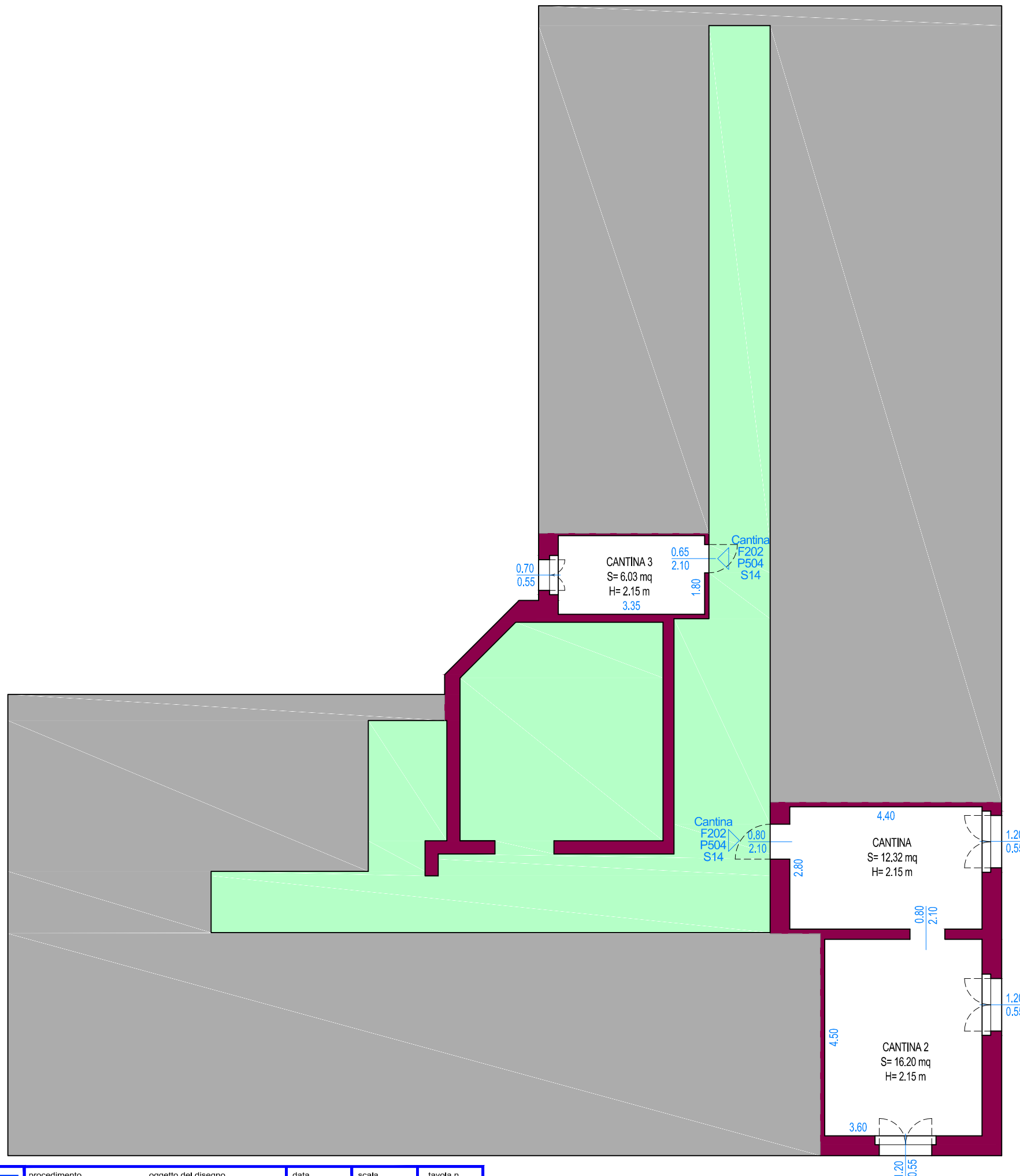


LEGENDA

-  Parti comuni
-  Altre unità immobiliari



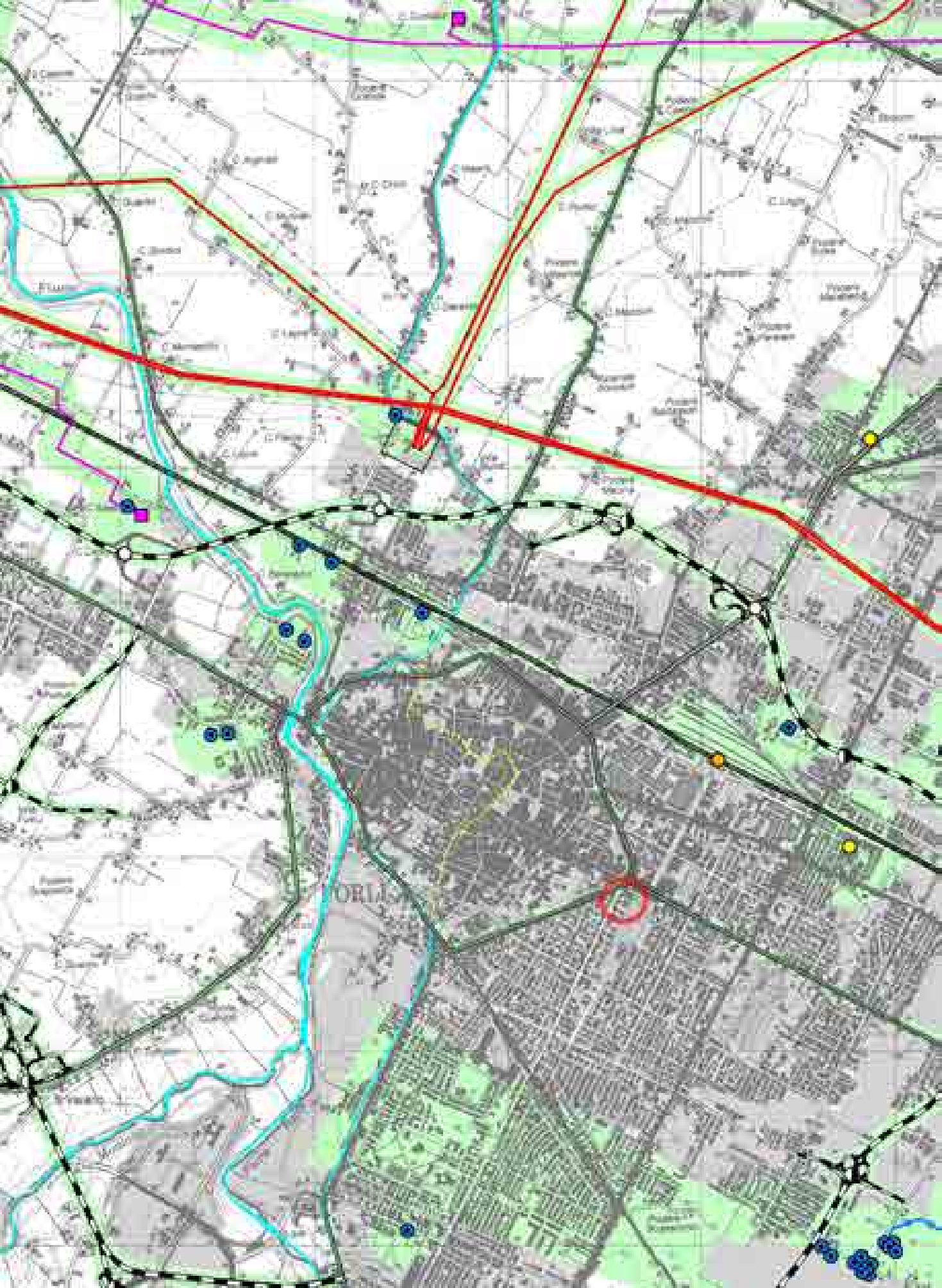
PIANTA PIANO INTERRATO
SCALA 1:100



LEGENDA

- Parti comuni
- Altre unità immobiliari







PTM

H

CU

SF

SF

SF

PTA

