

**Agenzia del Territorio  
CATASTO FABBRICATI**  
Ufficio provinciale di  
Torino

Dichiarazione protocollo n. T00479442 del 21/07/2010  
Planimetria di u.i.u. in Comune di Torino  
Via Botticelli Sandro

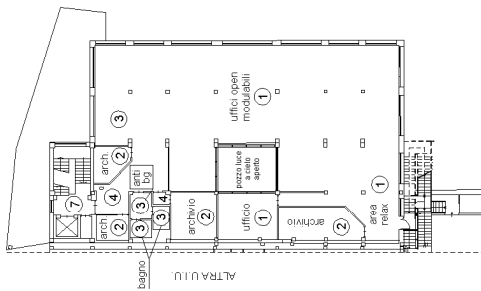
civ. 151/A

Identificativi Catastali:  
Sezione:  
Foglio: 1085  
Particella: 22  
Subalterno: 213

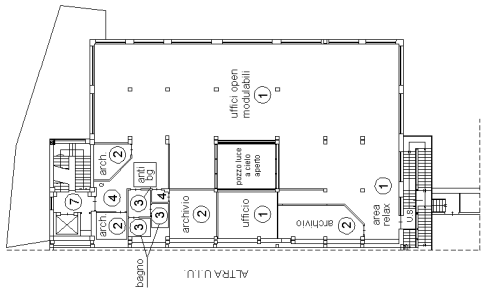
Scheda n. 1  
Scala 1: 500

Ultima planimetria in atti

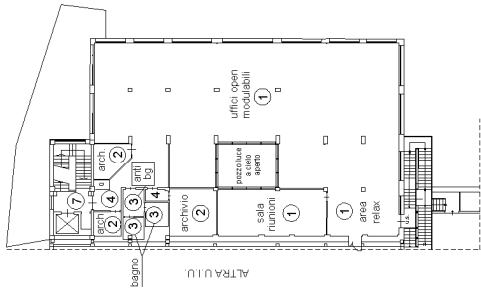
**PIANTA PIANO SECONDO (3° F.T.)**  
H.: 3.00 mt



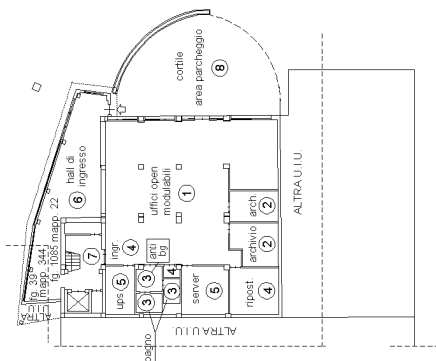
**PIANTA PIANO TERZO (4° F.T.)**  
H.: 3.00 mt



**PIANTA PIANO QUARTO (5° F.T.)**  
H.: 3.00 mt



**PIANTA PIANO TERRENO (1° F.T.)**  
H. med.: 2.85 mt



**PIANTA PIANO PRIMO (2° F.T.)**  
H.: 3.00 mt

