

**Agenzia del Territorio
CATASTO FABBRICATI
Ufficio Provinciale di
Bologna**

Dichiarazione protocollo n. BO0247726 del 24/07/2009

Planimetria di u.i.u. in Comune di Loiano

Via Giacomo Puccini

civ. 7

Identificativi Catastali:

Sezione:

Foglio: 25

Particella: 331

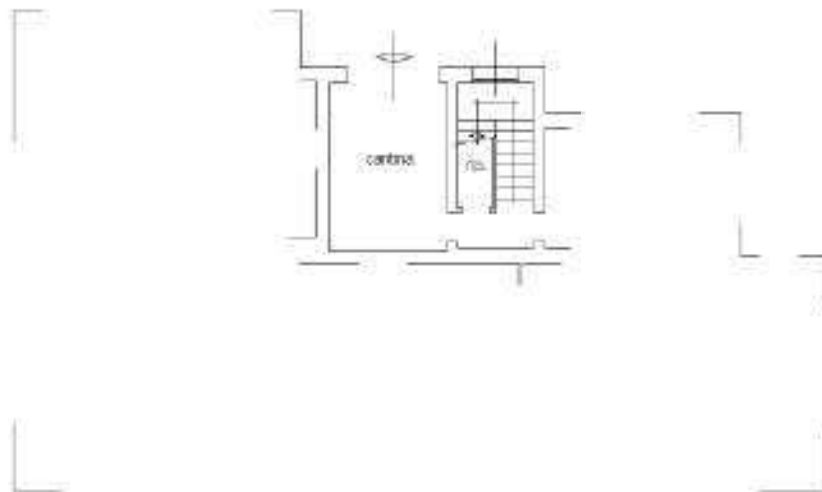
Subalterno: 9

Scheda n. 1

Scala 1:200



PIANO PRIMO
h=mt. 3.00



PIANO 1/S
h=mt. 2.40



Ultima planimetria in atti.

**Agenzia del Territorio
CATASTO FABBRICATI
Ufficio Provinciale di
Bologna**

Dichiarazione protocollo n. **BO0247726** del **24/07/2009**

Planimetria di u.i.u. in Comune di Loiano

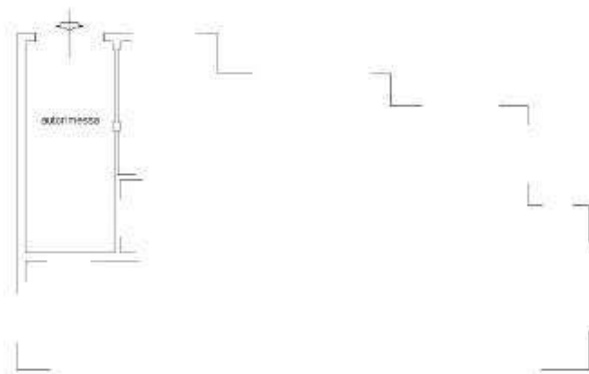
Via Giacomo Puccini

civ. 7

Identificativi Catastali:

Sezione:
Foglio: 25
Particella: 331
Subalterno: 4

Scheda n. 1 Scala 1:200



PIANO 1/S
h=mt. 2.40



**Agenzia del Territorio
CATASTO FABBRICATI
Ufficio Provinciale di
Bologna**

Dichiarazione protocollo n. **BO0247726** del **24/07/2009**

Planimetria di u.i.u. in Comune di Loiano

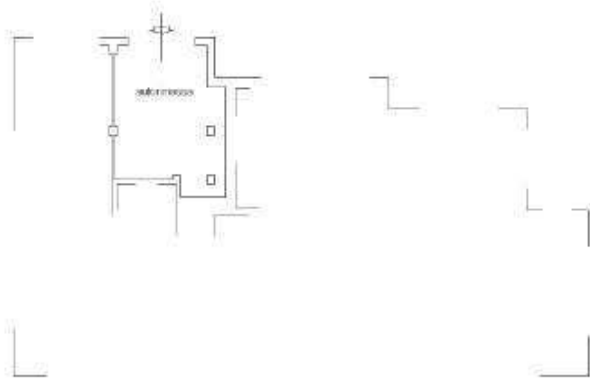
Via Giacomo Puccini

civ. 7

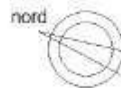
Identificativi Catastali:

Sezione:
Foglio: 25
Particella: 331
Subalterno: 5

Scheda n. 1 Scala 1:200



PIANO 1/S
h=mt. 2.40



upeti 01

Catasto dei Fabbricati - Simulazione al 05/12/2024 - Comune di LOIANO(E655) - < Foglio 25 - Particella 331 - Subalterno 5 >
VIA GIACOMO PUCCINI n. 7 Piano S1

**Agenzia del Territorio
CATASTO FABBRICATI
Ufficio Provinciale di
Bologna**

Dichiarazione protocollo n. **BO0247726** del **24/07/2009**

Planimetria di u.i.u. in Comune di Loiano

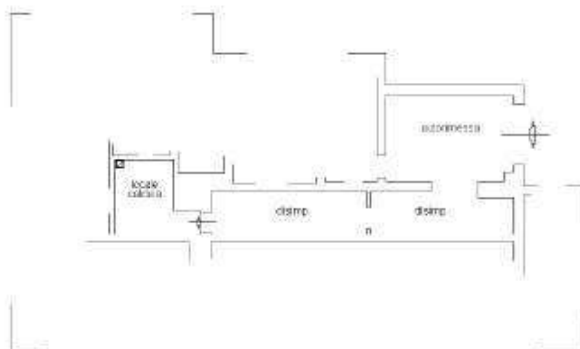
Via Giacomo Puccini

civ. 7

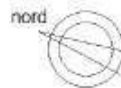
Identificativi Catastali:

Sezione:
Foglio: 25
Particella: 331
Subalterno: 6

Scheda n. 1 Scala 1:200



PIANO 1/S
h=mt. 2.40



**Agenzia del Territorio
CATASTO FABBRICATI
Ufficio Provinciale di
Bologna**

Dichiarazione protocollo n. **BO0247726** del **24/07/2009**

Planimetria di u.i.u. in Comune di Loiano

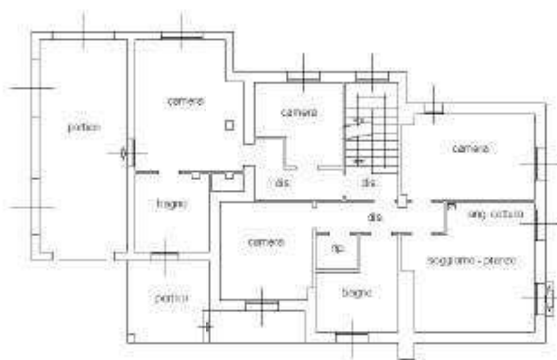
Via Giacomo Puccini

civ. 7

Identificativi Catastali:

Sezione:
Foglio: 25
Particella: 331
Subalterno: 8

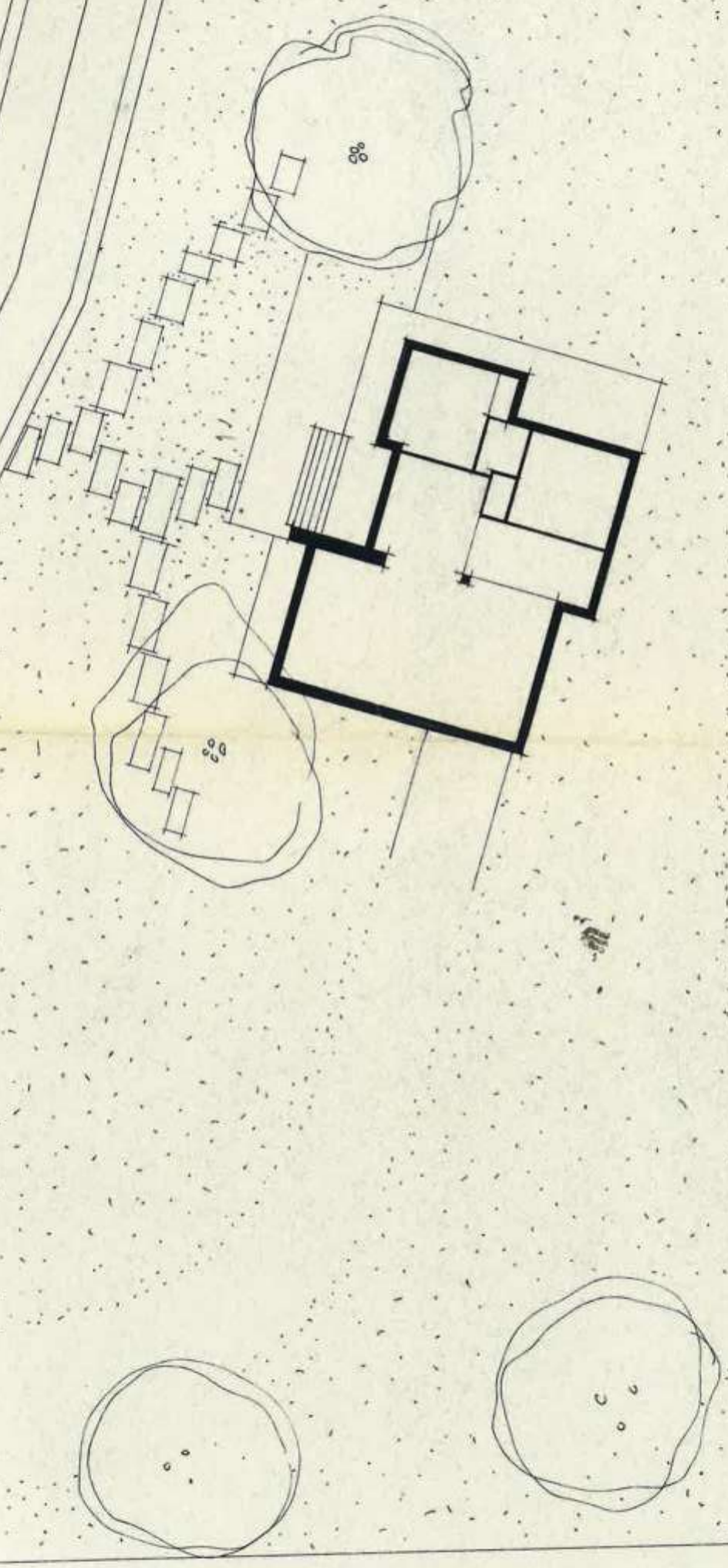
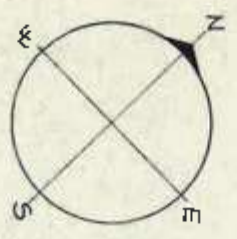
Scheda n. 1 Scala 1:200



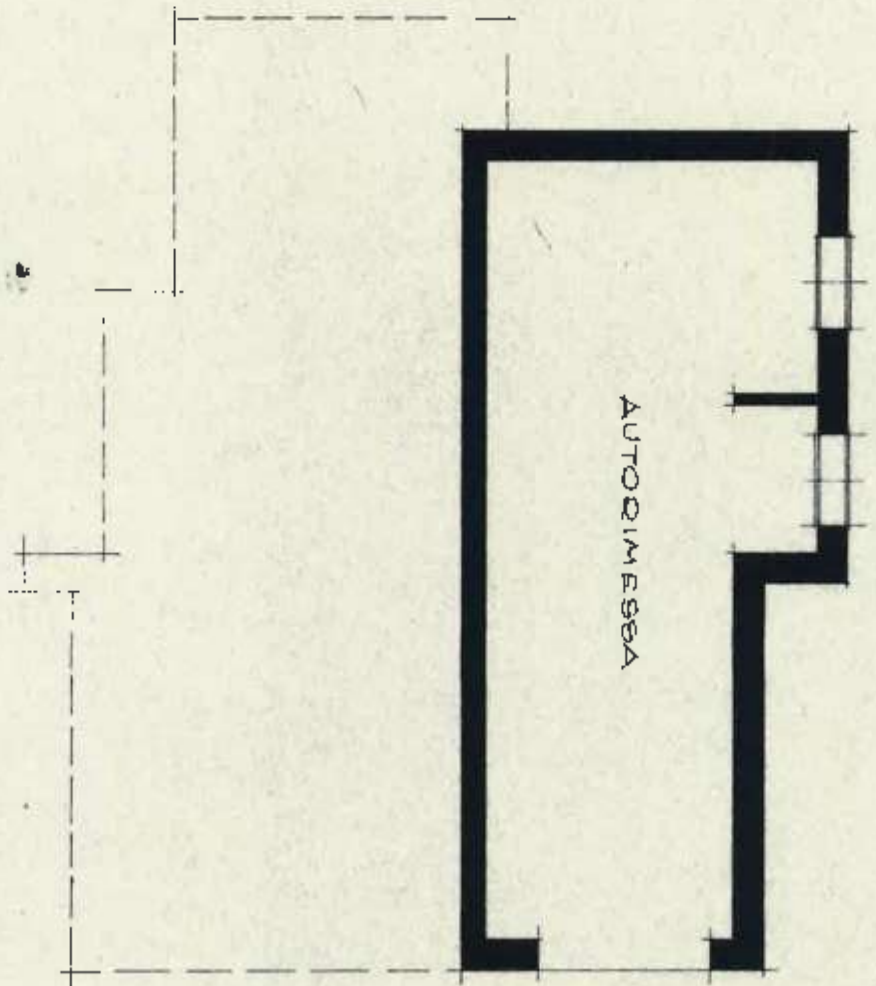
PIANO TERRENO
h=mt. 2,75



BOSCO ESISTENTE

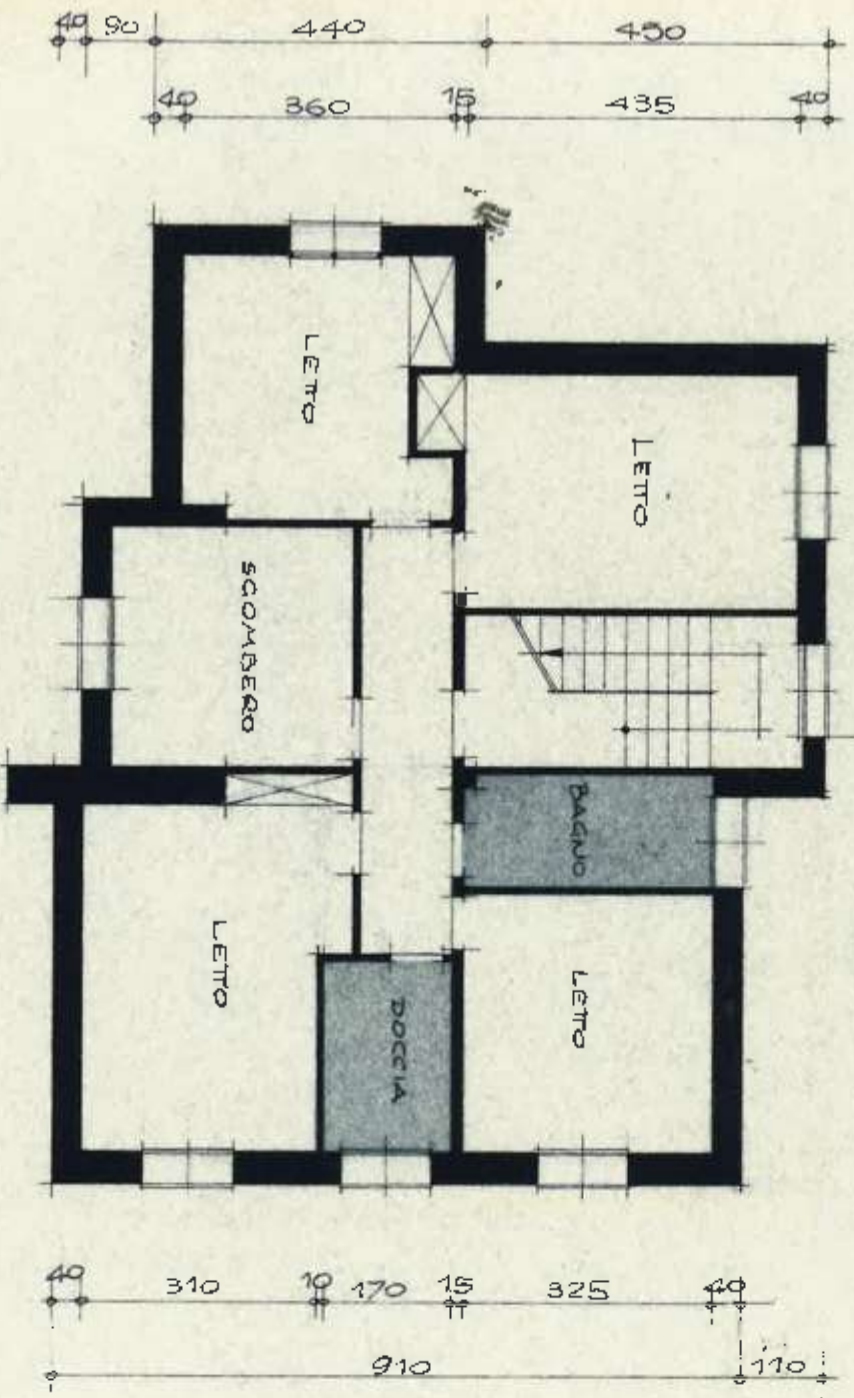



PLANIMETRIA DEL LOTTO
SCALA 1:200



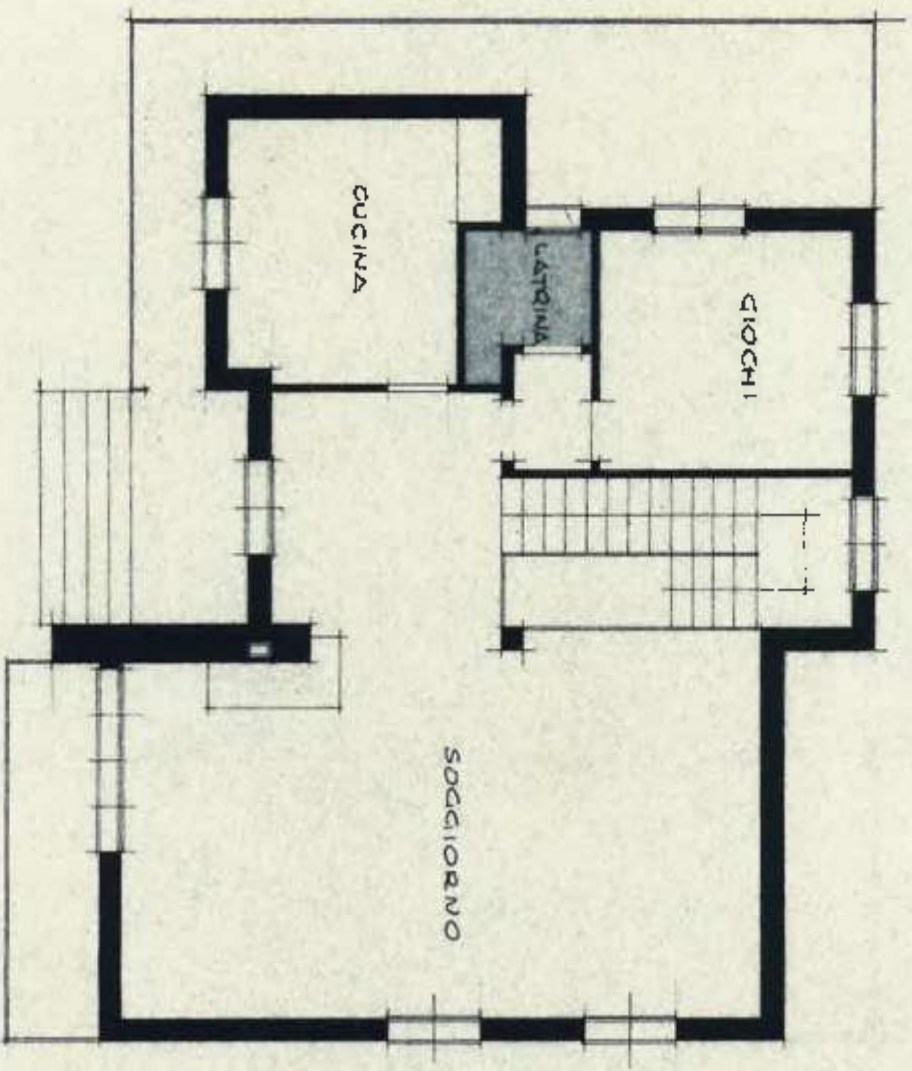
PIANTA SCANTINATO

*46.41
 22
 21.24
 2.12
 10.1.13 x 2*




PIANTA DIANO TERRA

*0.9
 4.4
 4.6
 4.10
 5.10*




PIANTA PIANO D'ALZATO

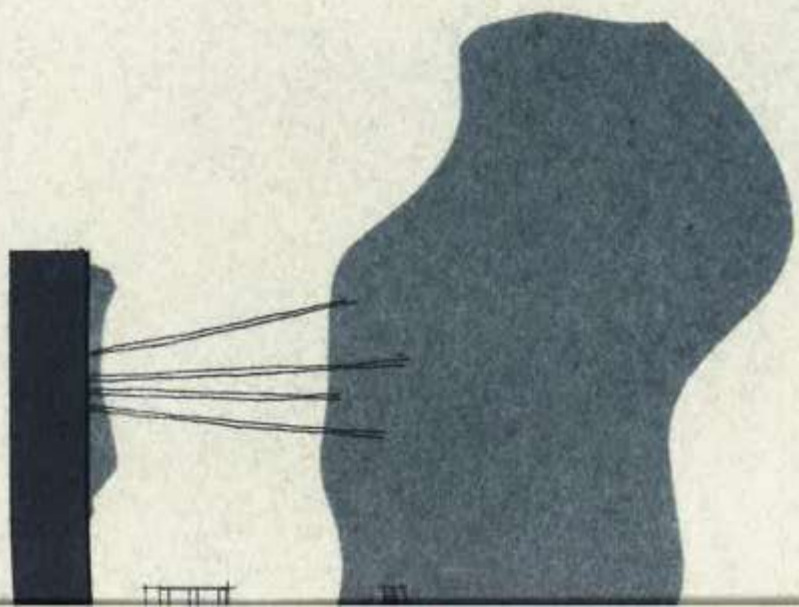



PROSPETTO NORD OVEST

PROSPETTO NORD OVEST




PROSPETTO S






PROSPETTO SUD OVEST



PROSPETTO SUD EST



PROSPETTO NORD EST

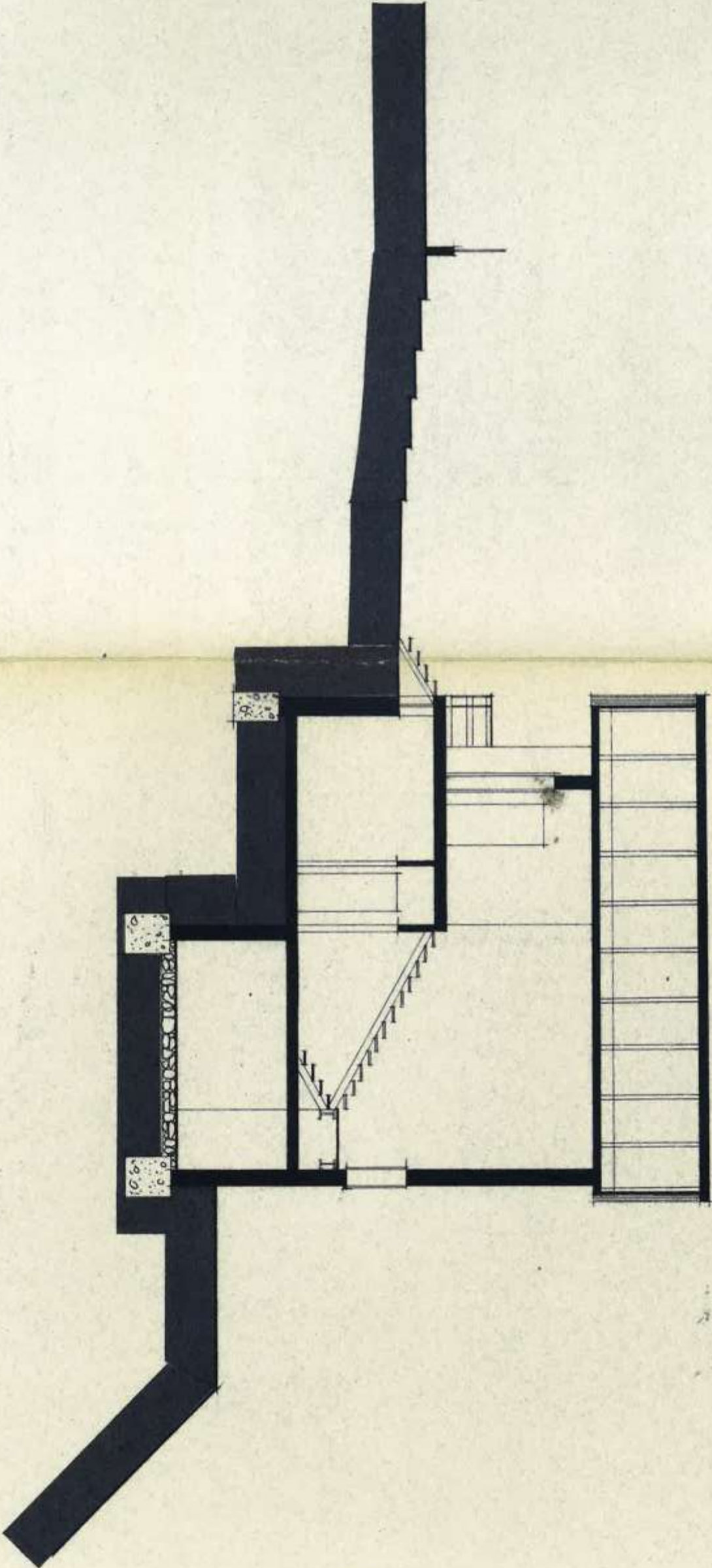


PROSPETTO NORD EST

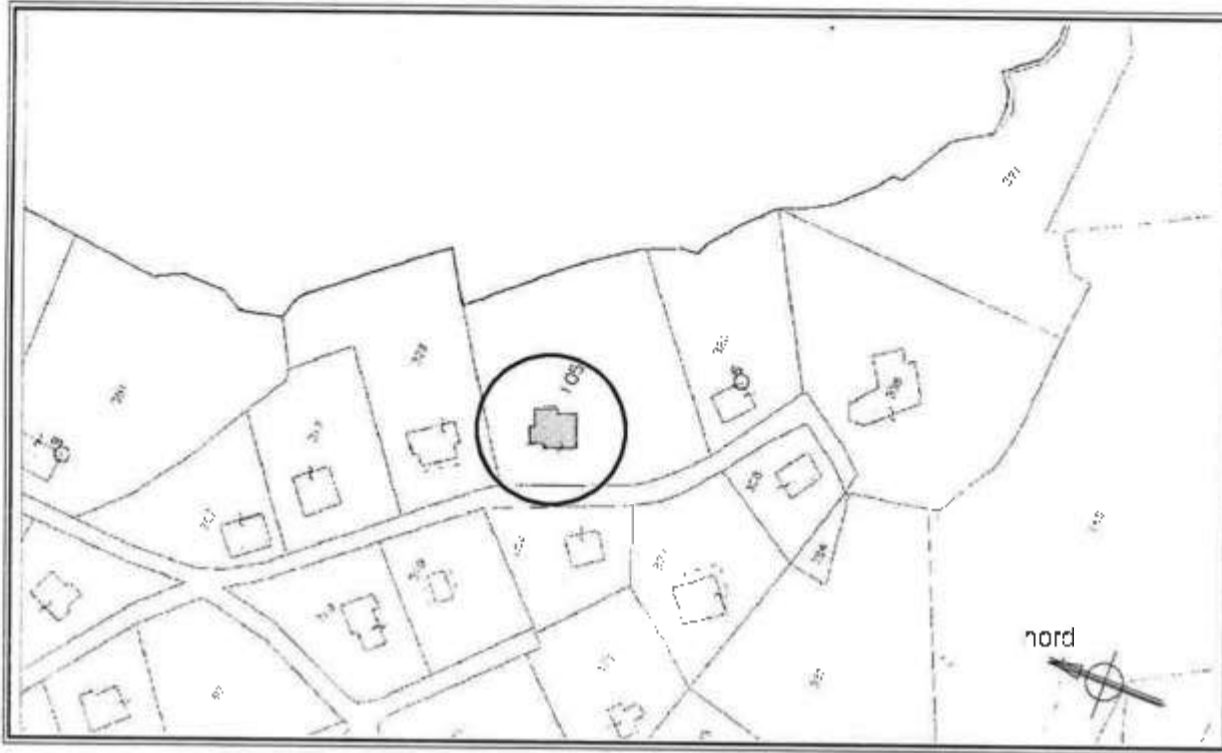


SEZIONE

SEZIONE



2.20 2.80 3.00



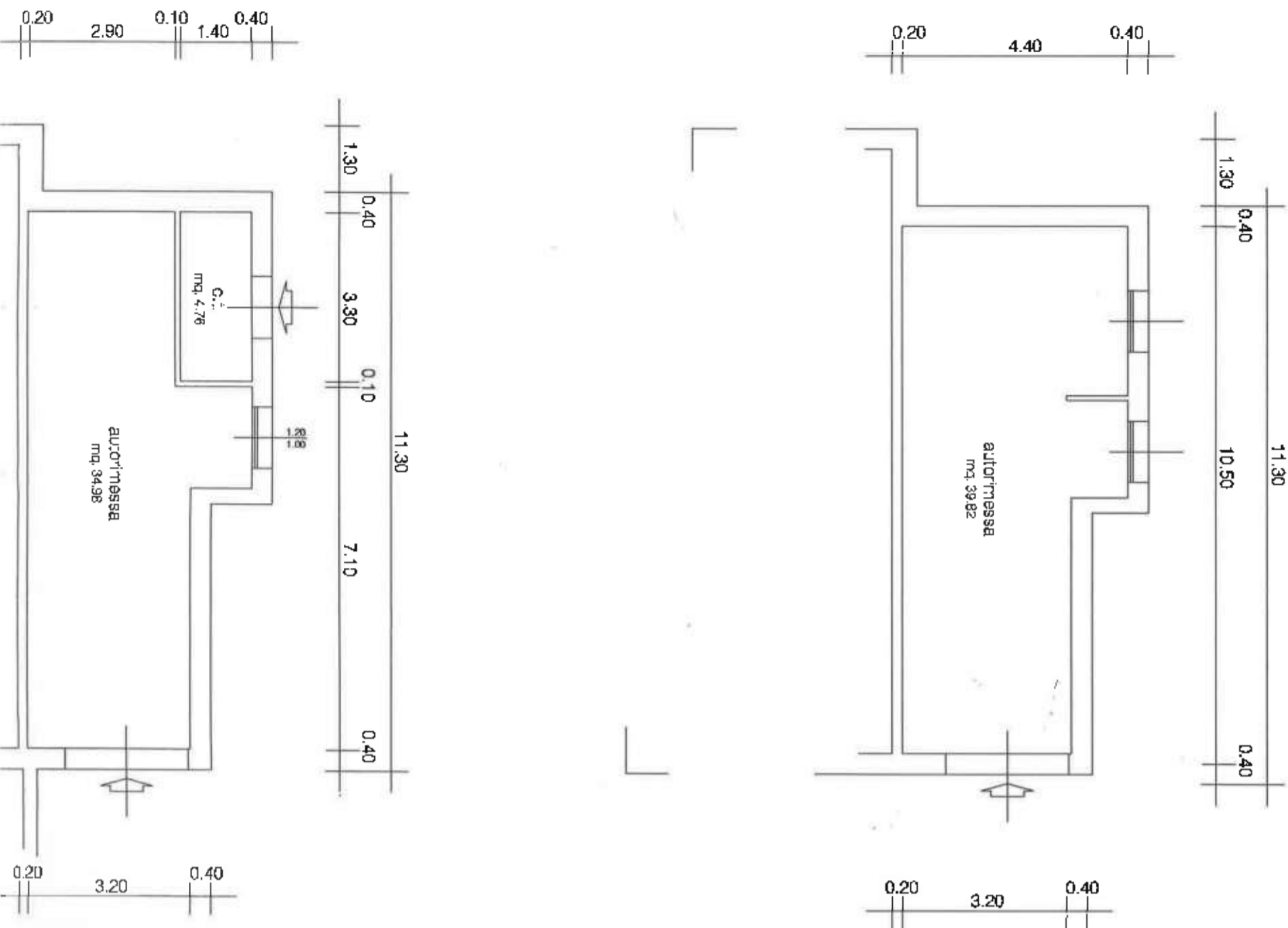
comune di loiano
F° 25 mapp. 105 - plan. gen. rapp. 1:2000



comune di loiano
stralcio planimetria p.r.g.

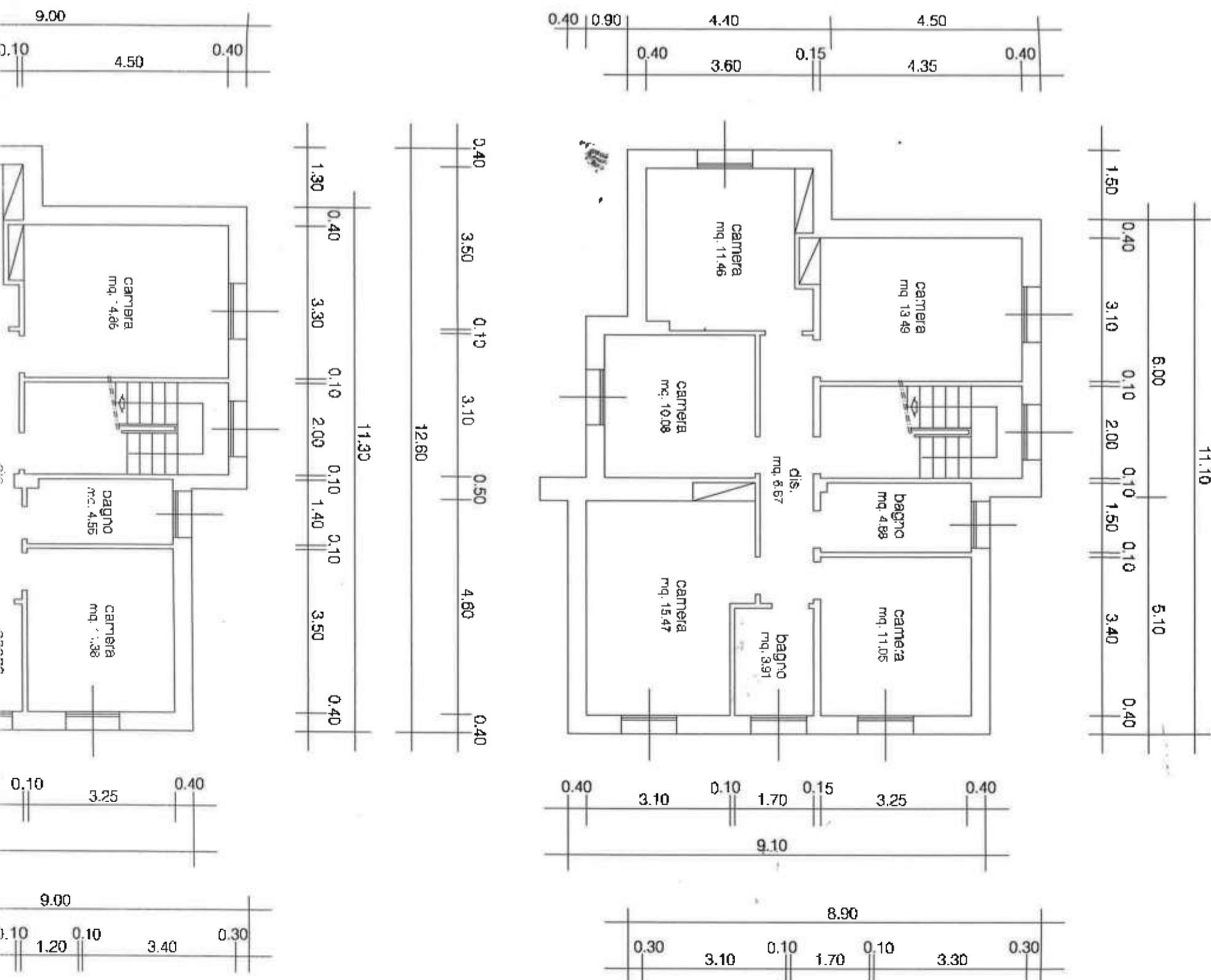
PIANO SEMINTERRATO

- stato legittimo -
licenza n° 105 del 11.02.1966

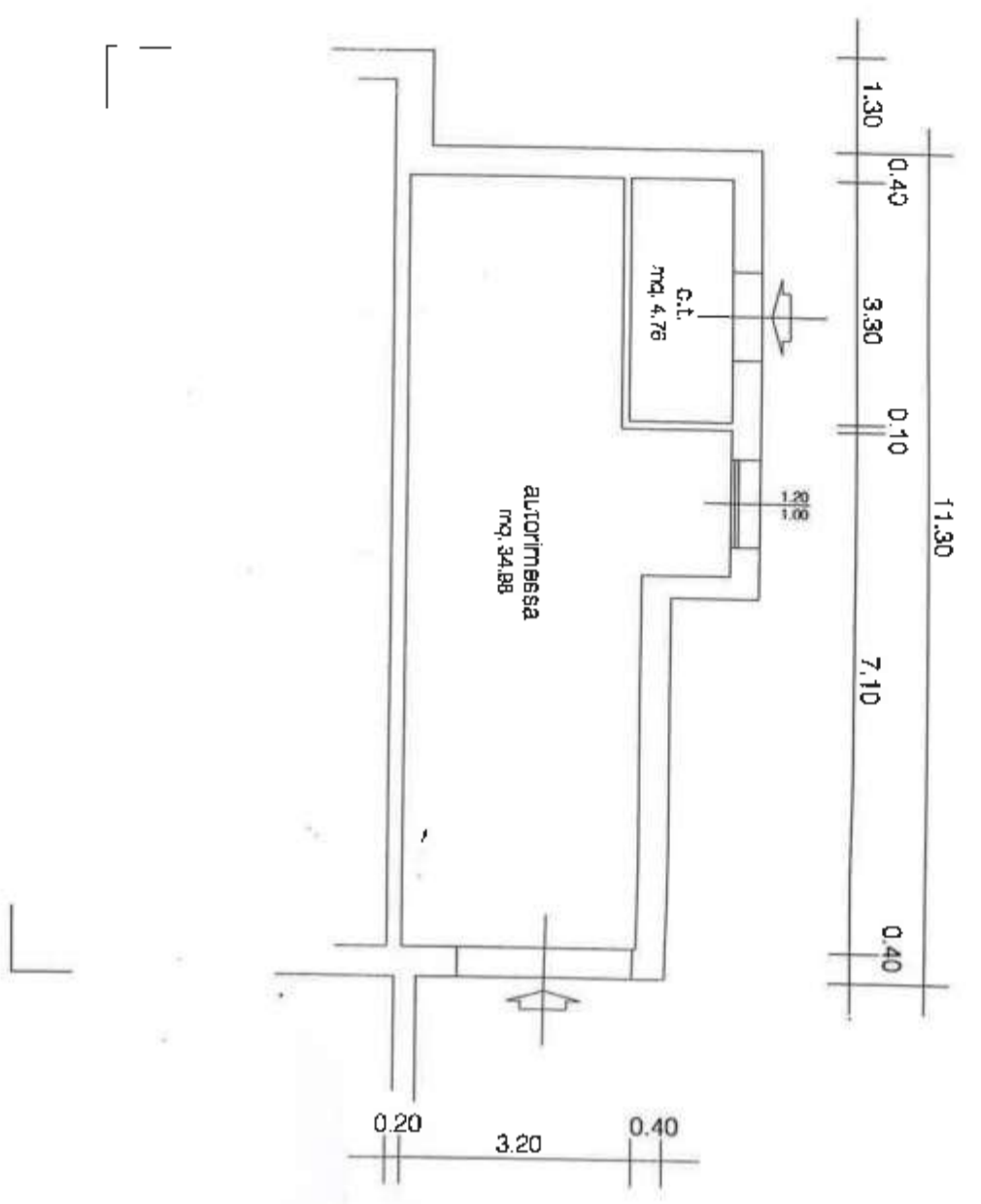


PIANO TERRENO

- stato legittimo -
licenza n° 105 del 11.02.1966

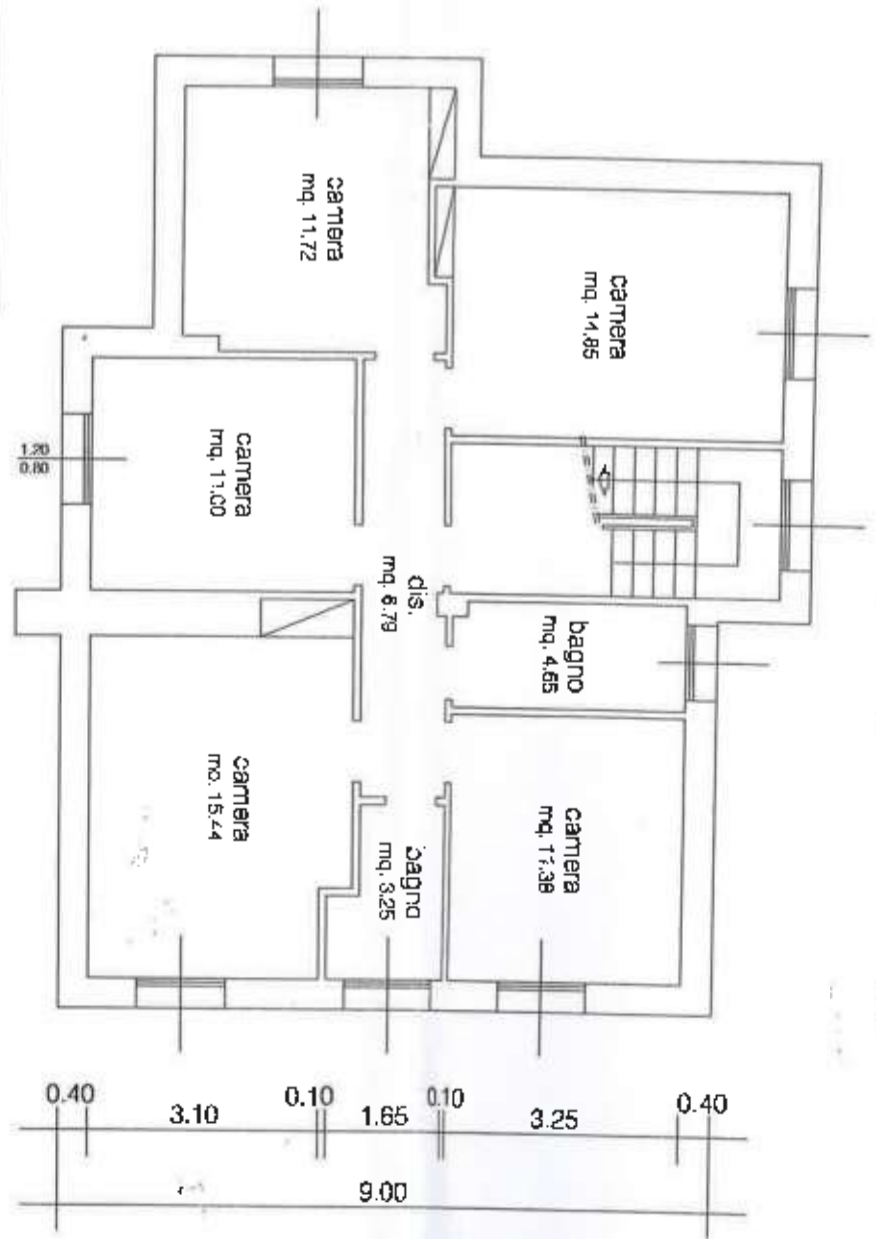


0.20 2.90 0.10 1.40 0.40



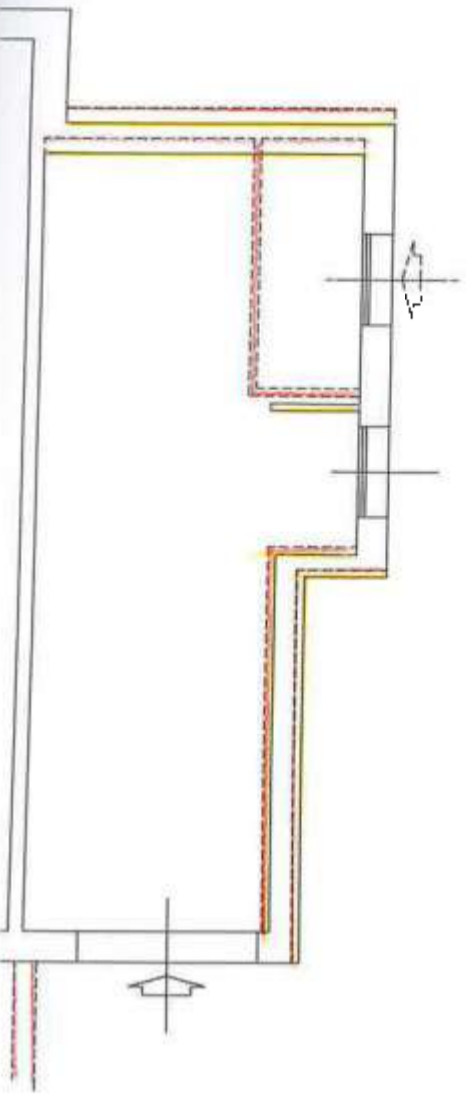
PIANO SEMINTERRATO
- stato di fatto -

9.00 0.40 3.60 0.10 4.50 0.40



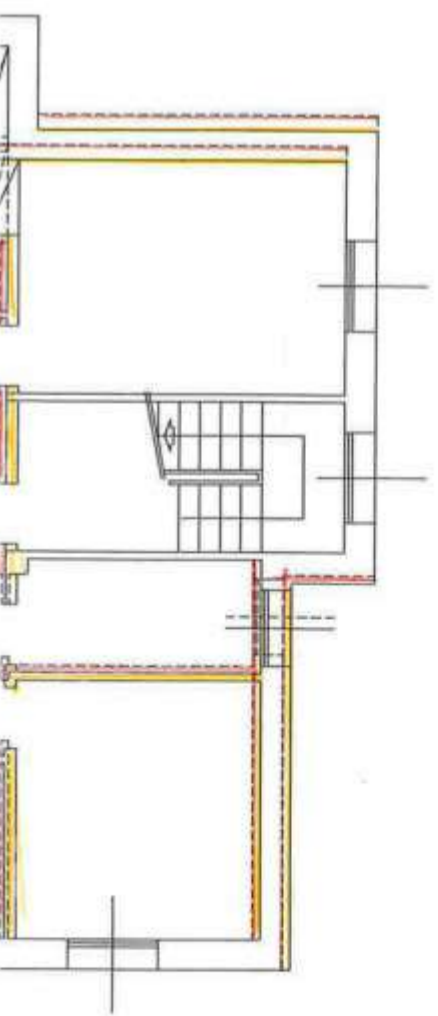
PIANO TERRENO
- stato di fatto -

PIANO SEMINTERRATO
- difformità -



PIANO TERRENO
- difformità -

0.40 3.50 0.10 3.10 0.80 4.50 0.40
12.60

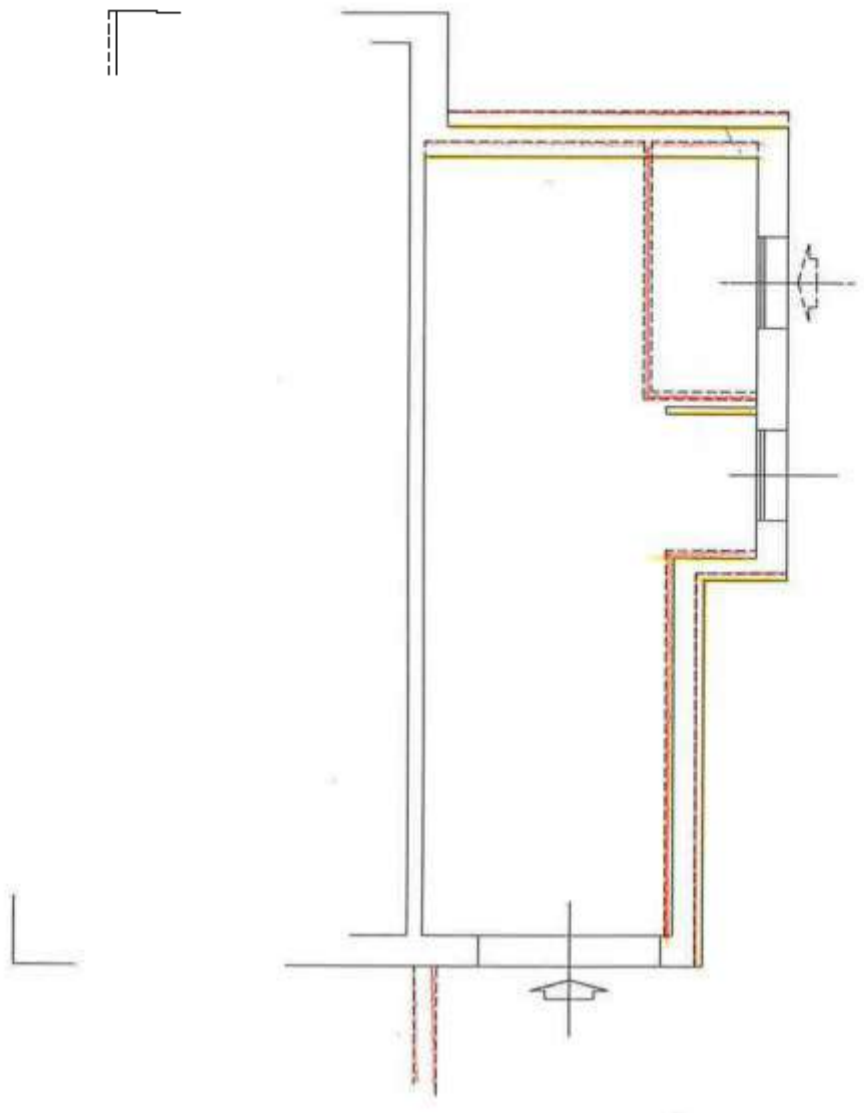


0.20

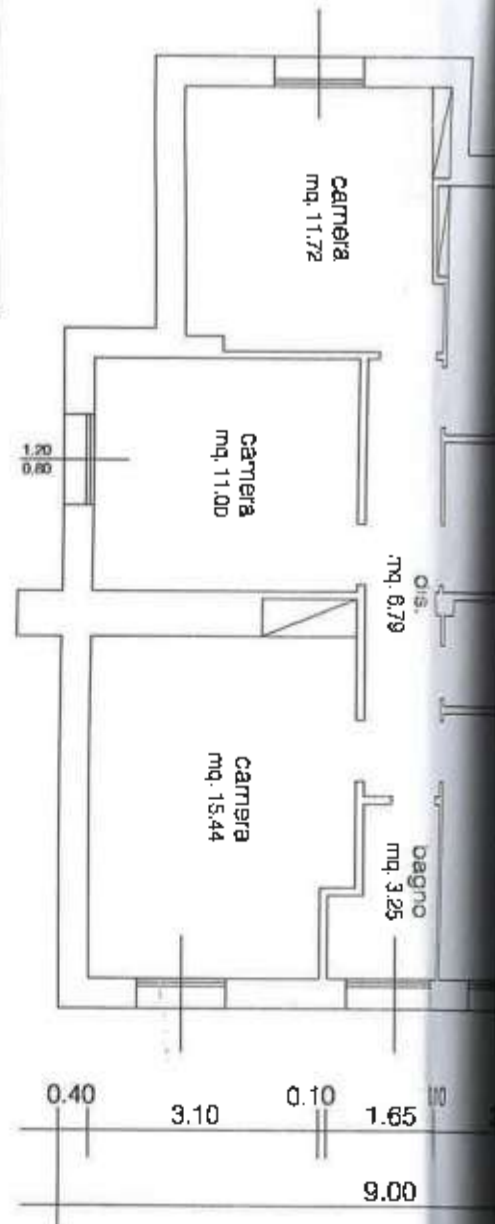



PIANO SEMINTERRATO
- stato di fatto -

PIANO SEMINTERRATO
- difformità -

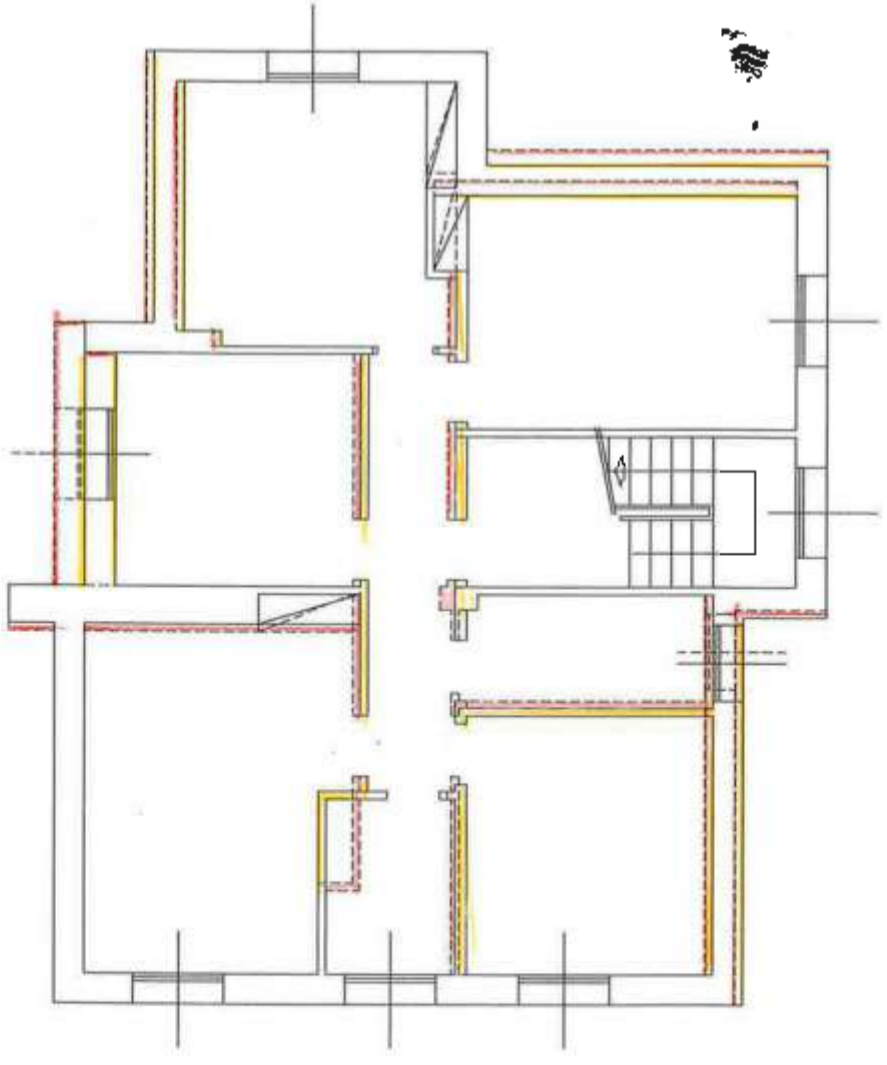
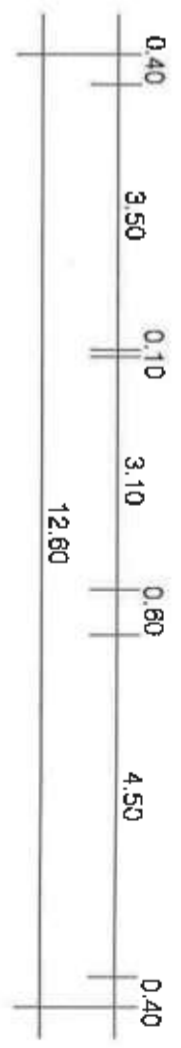


0.20




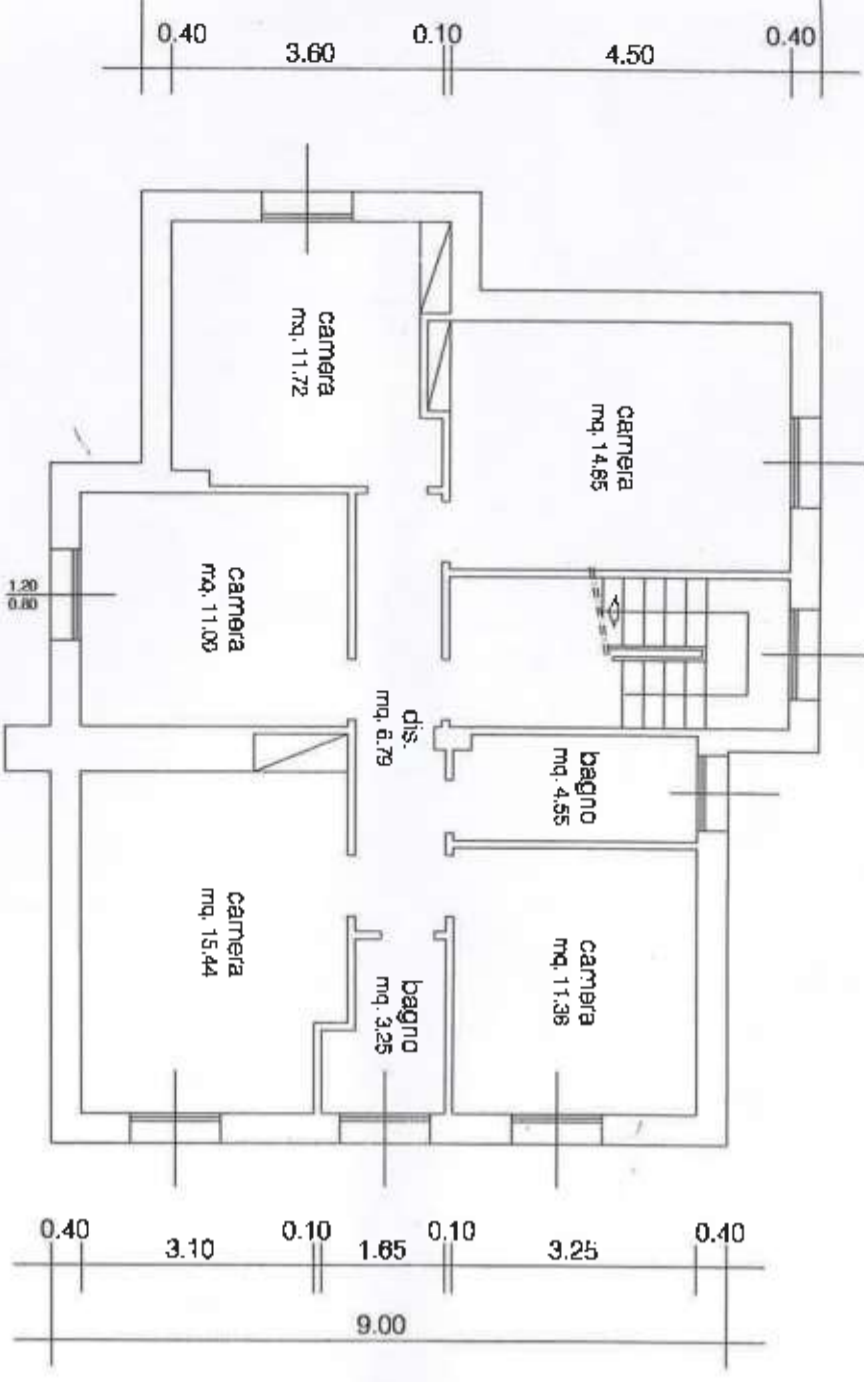
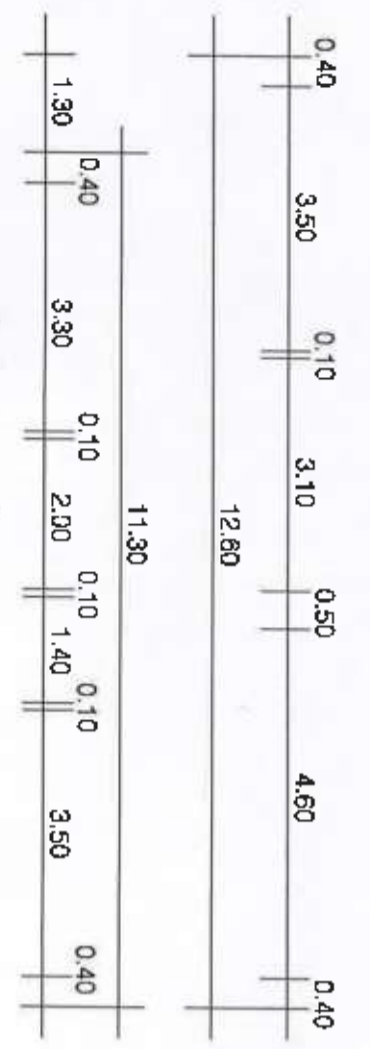
PIANO TERRENO
- stato di fatto -

PIANO TERRENO
- difformità -




0.20

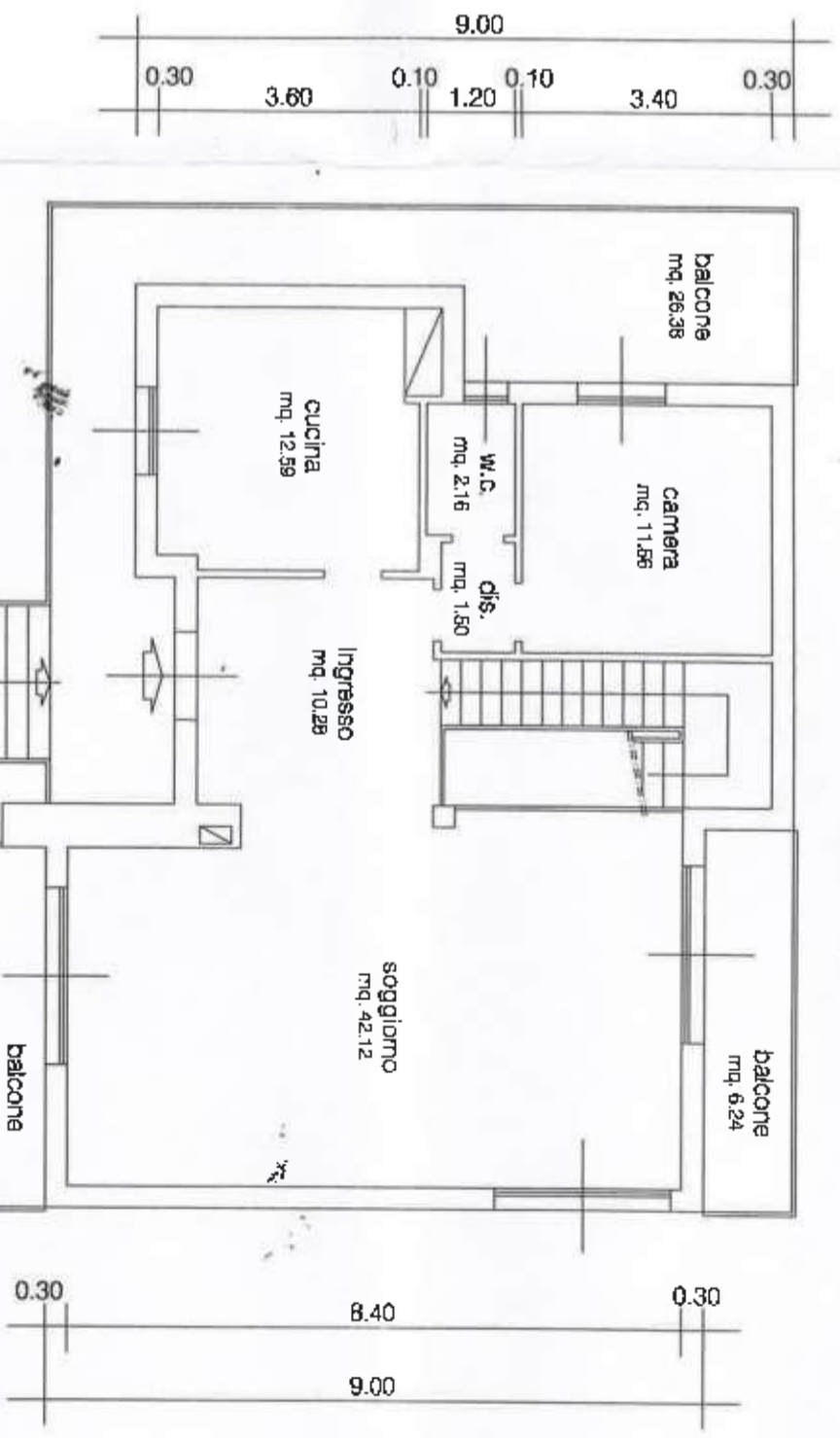
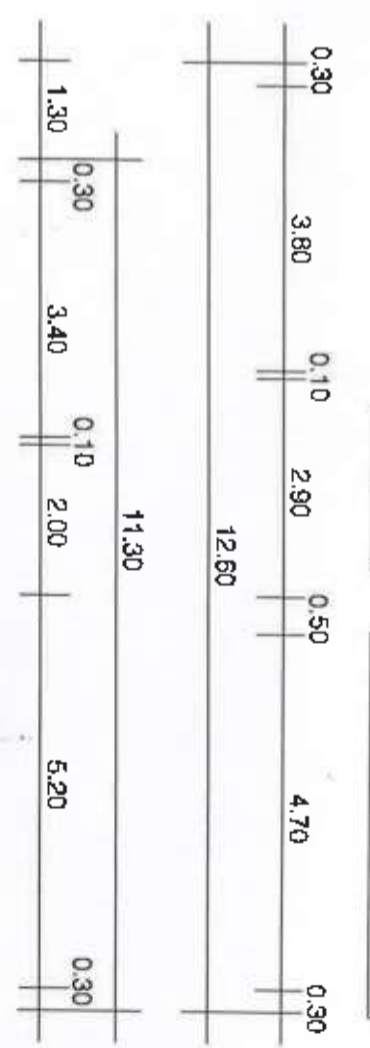
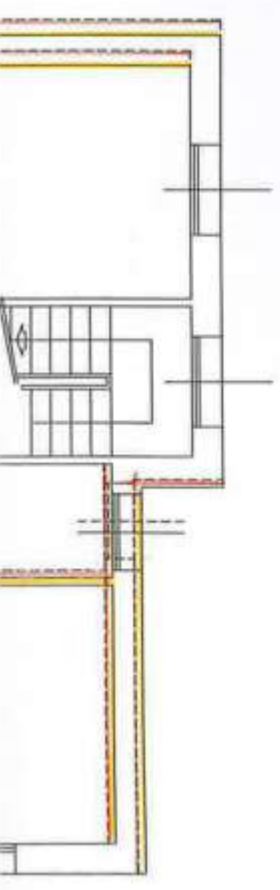




PIANO TERRENO
 - stato di fatto -

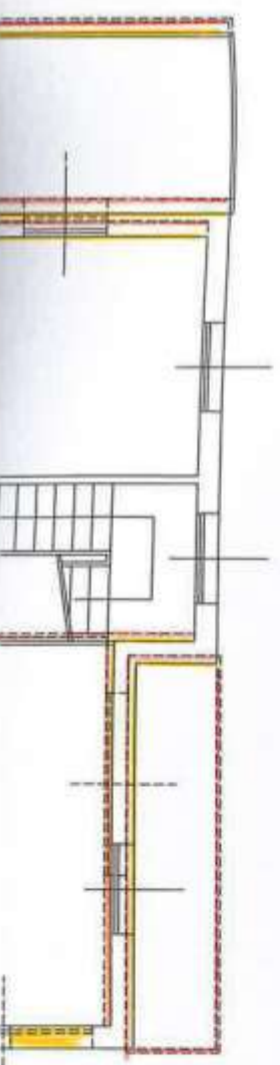


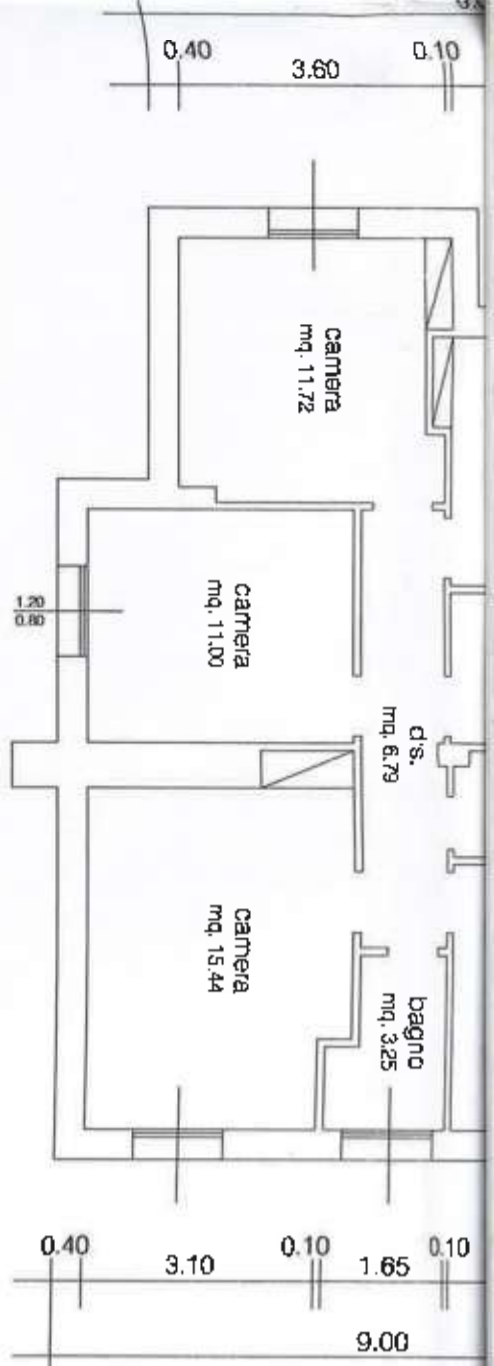
PIANO TERRENO
 - difformità -



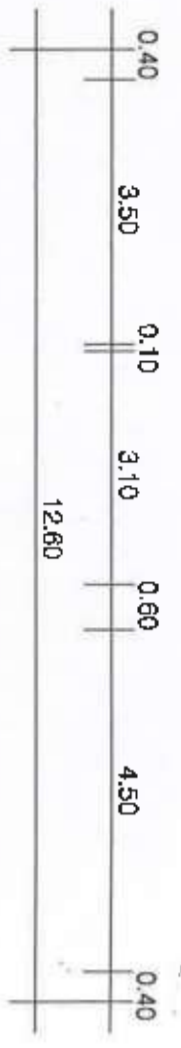
PIANO PRIMO
 - stato di fatto -

PIANO PRIMO
 - difformità -

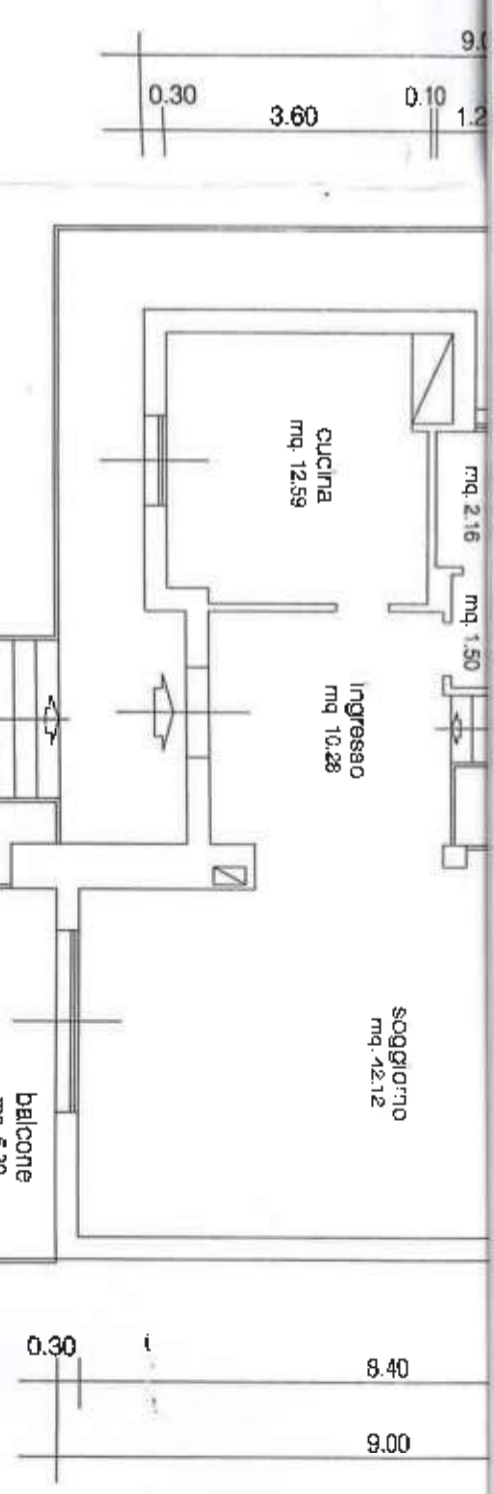
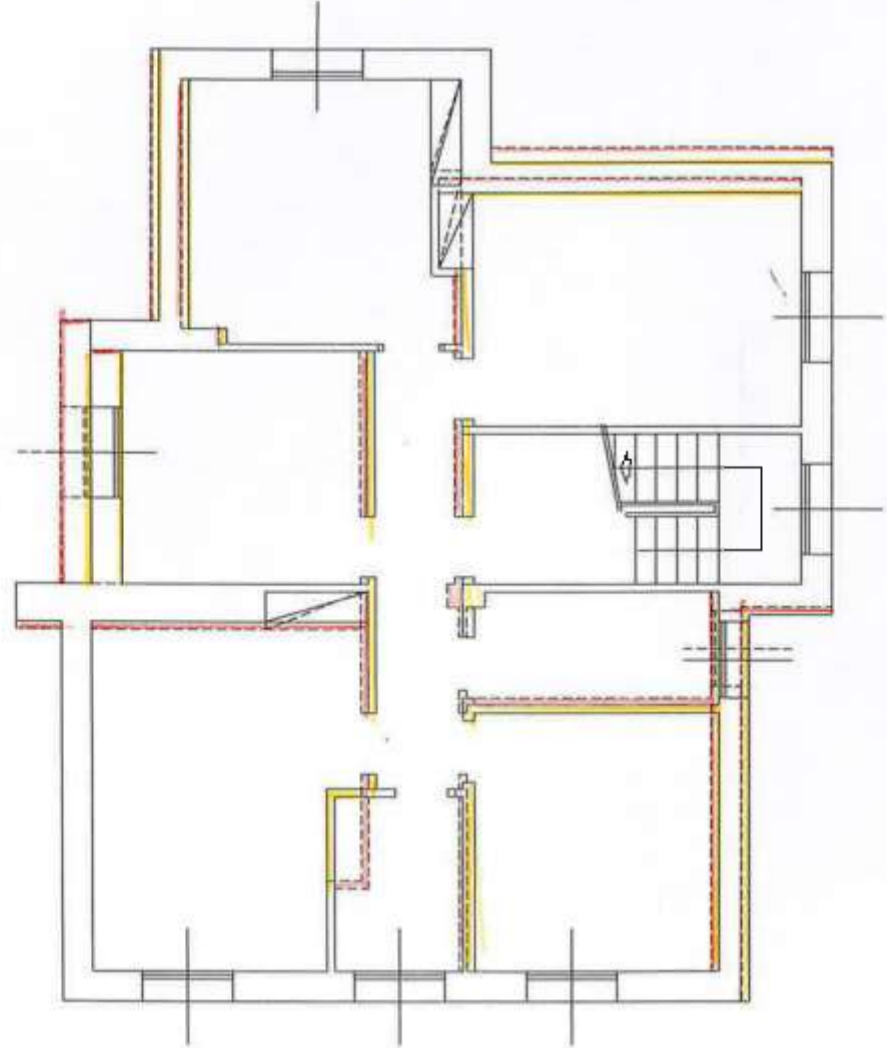




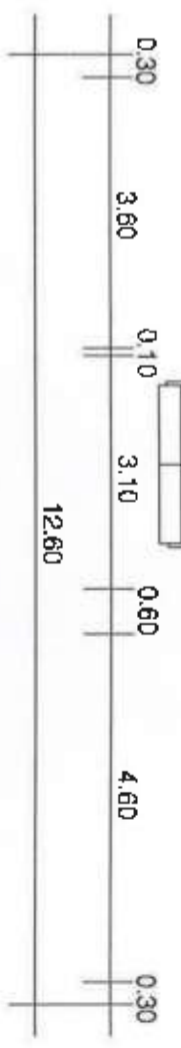
PIANO TERRENO
- stato di fatto -



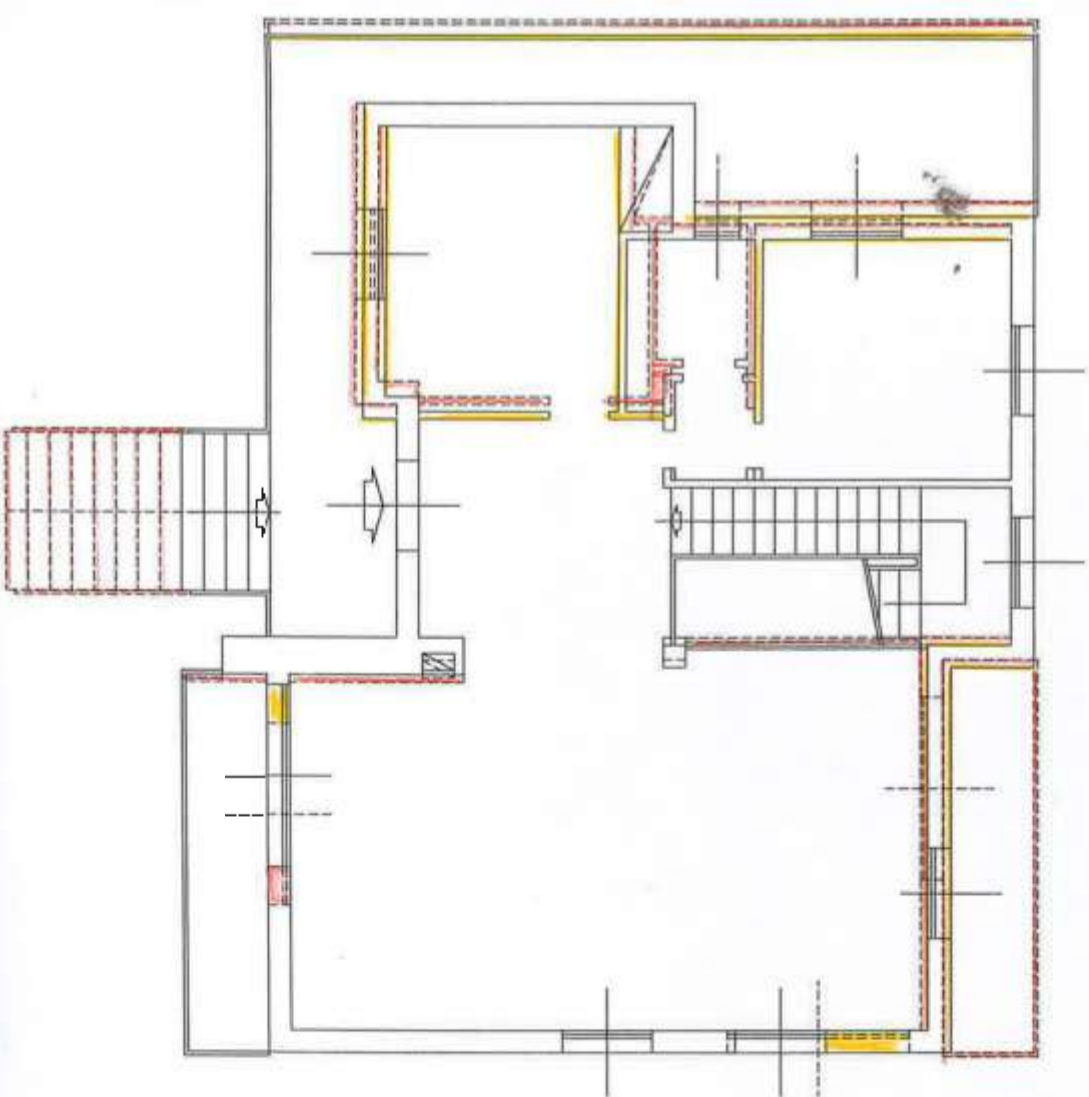
PIANO TERRENO
- diffornità -



PIANO PRIMO
- stato di fatto -



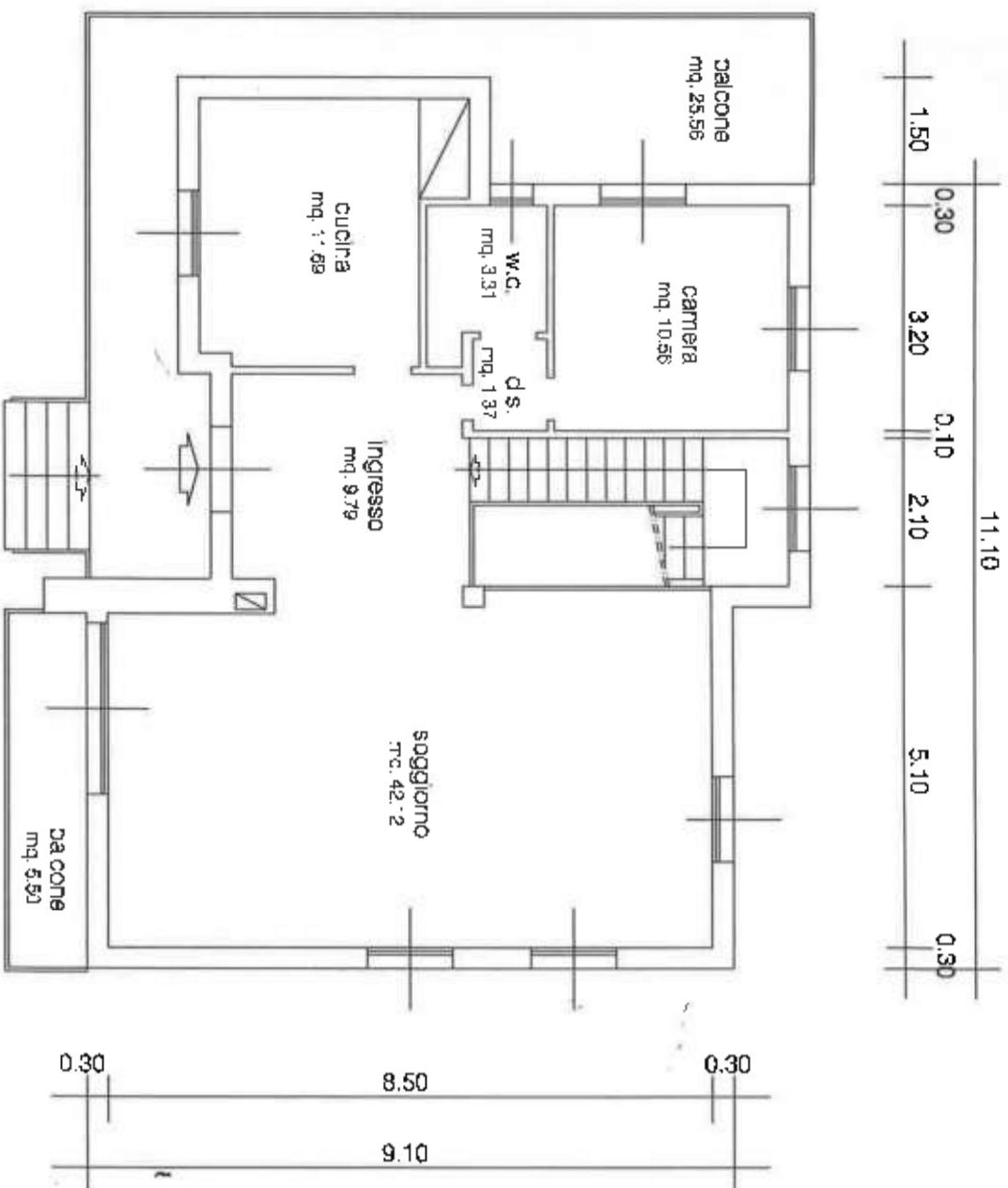
PIANO PRIMO
- diffornità -



PIANO PRIMO

- stato legittimo -

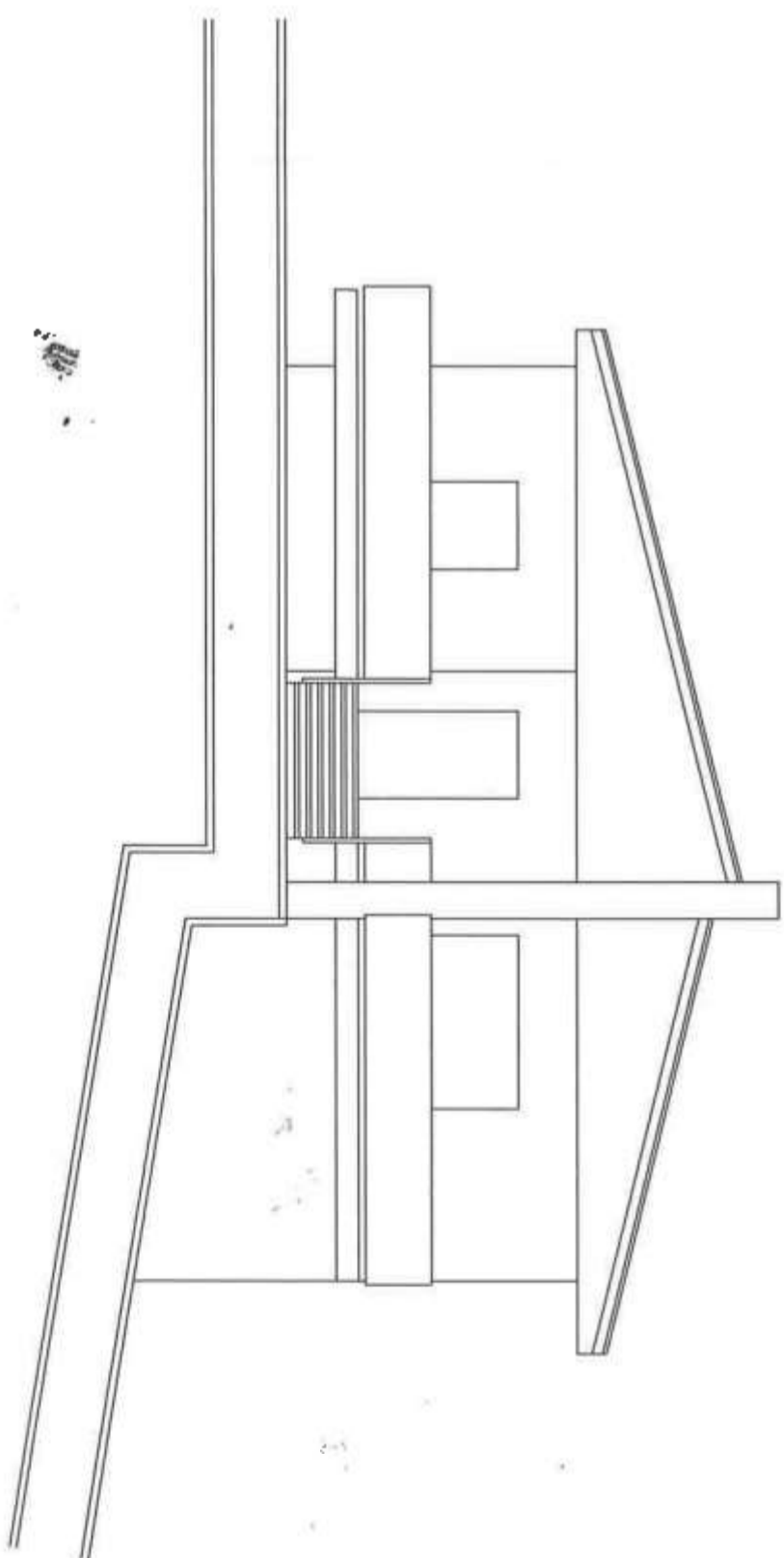
licenza n° 105 del 11.02.1966



PROSPETTO SUD-OVEST

- stato legittimo -

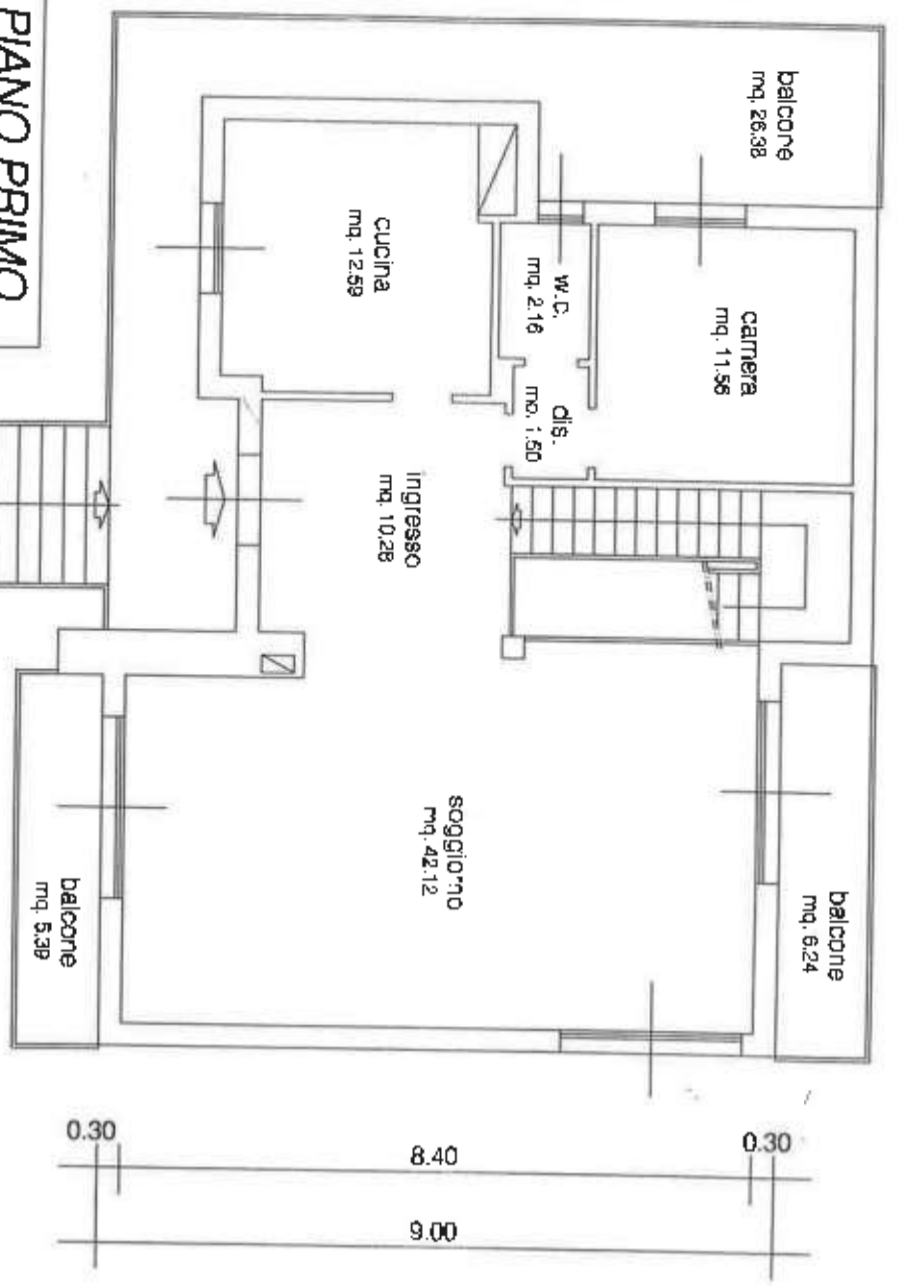
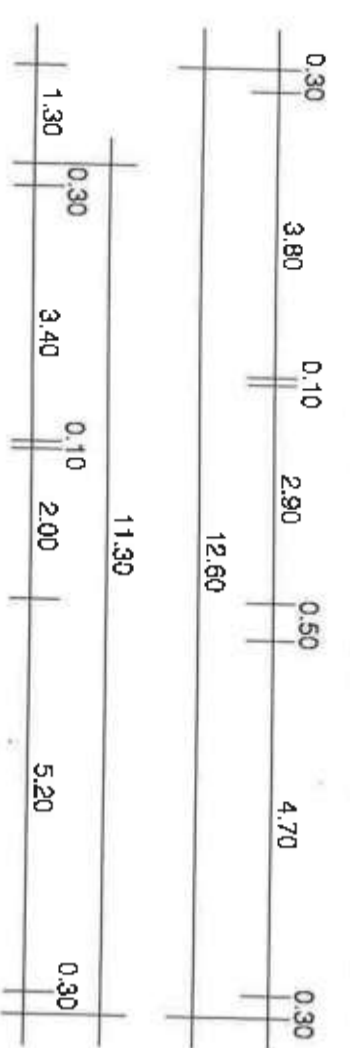
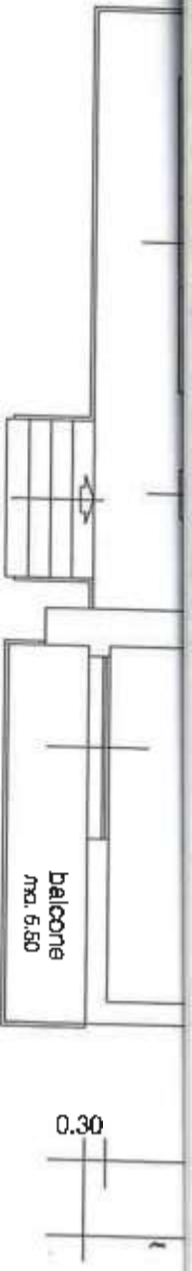
licenza n° 105 del 11.02.1966



PROSPETTO SUD-OVEST

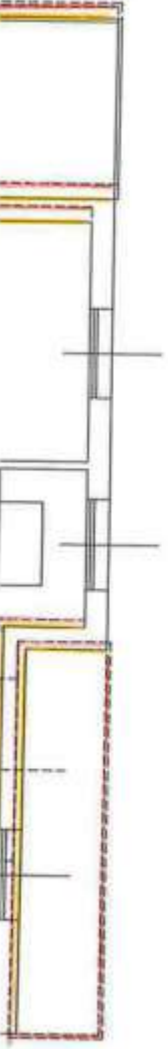
- stato di fatto -



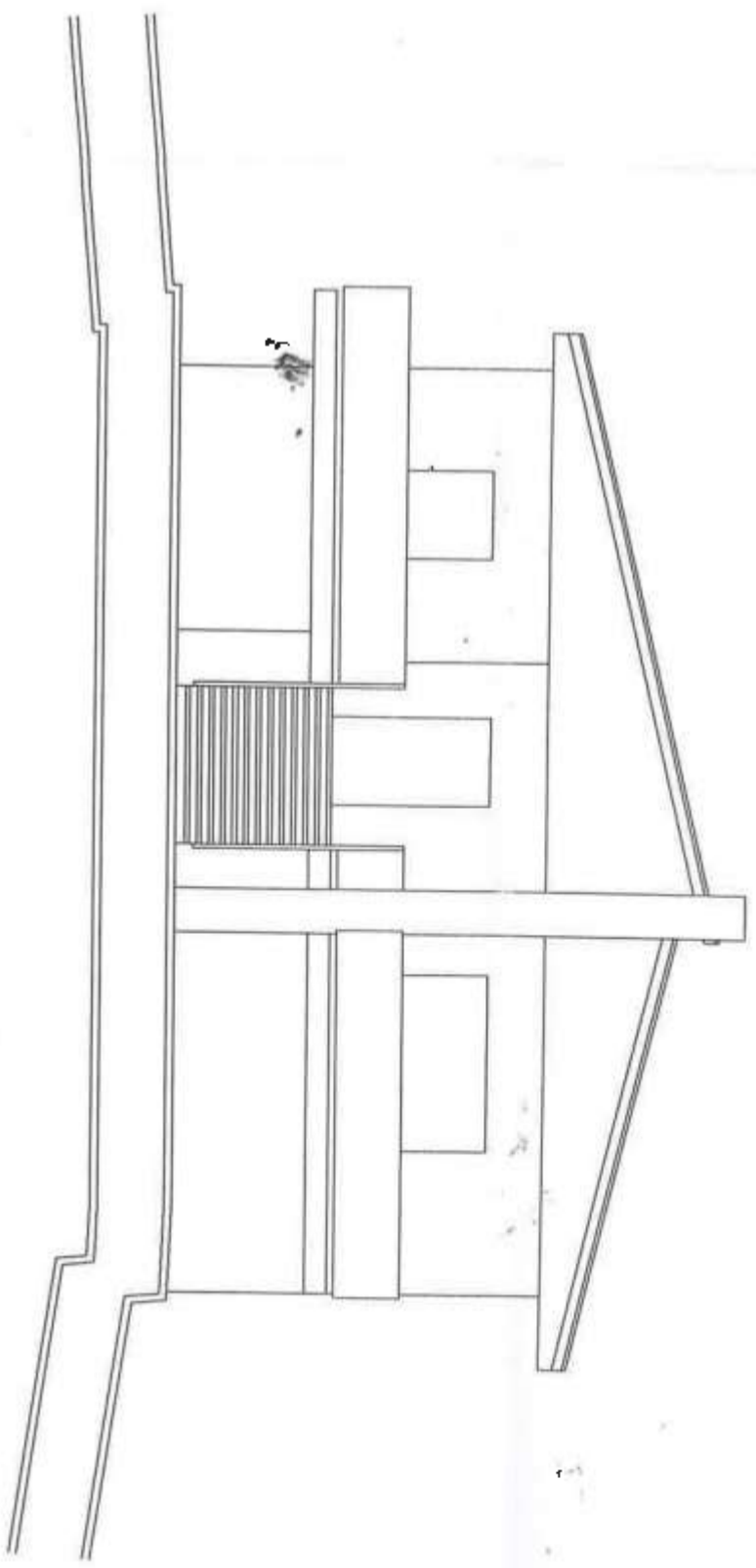


PIANO PRIMO
- stato di fatto -

PIANO PRIMO
- diffornità -

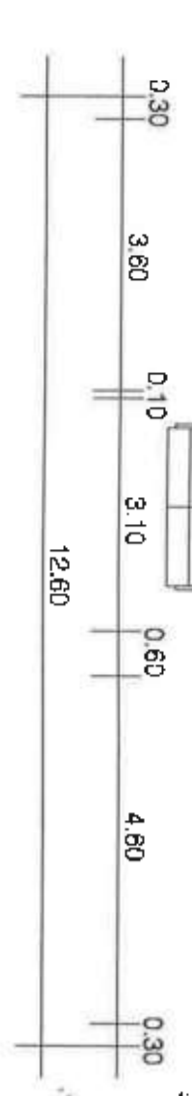

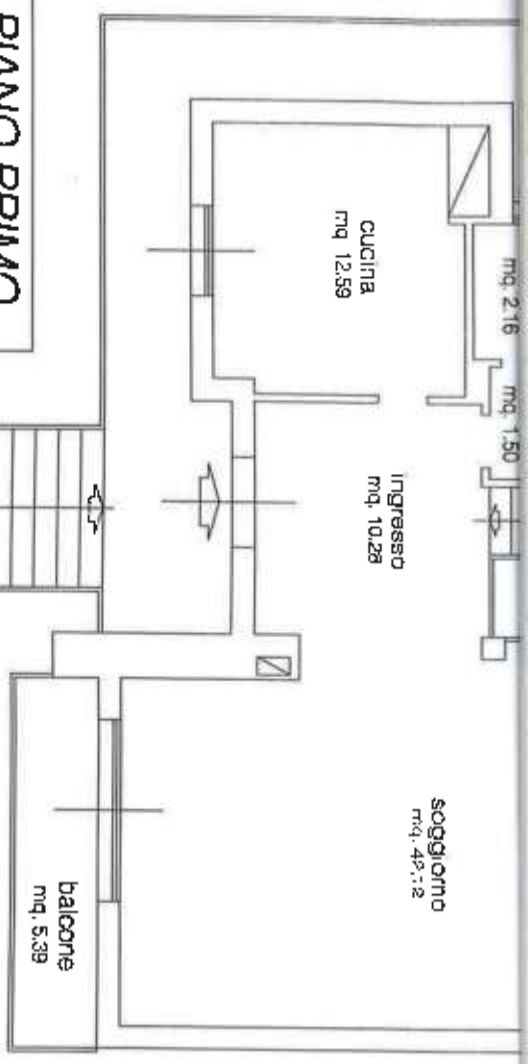


PROSPETTO SUD-OVEST
- stato di fatto -



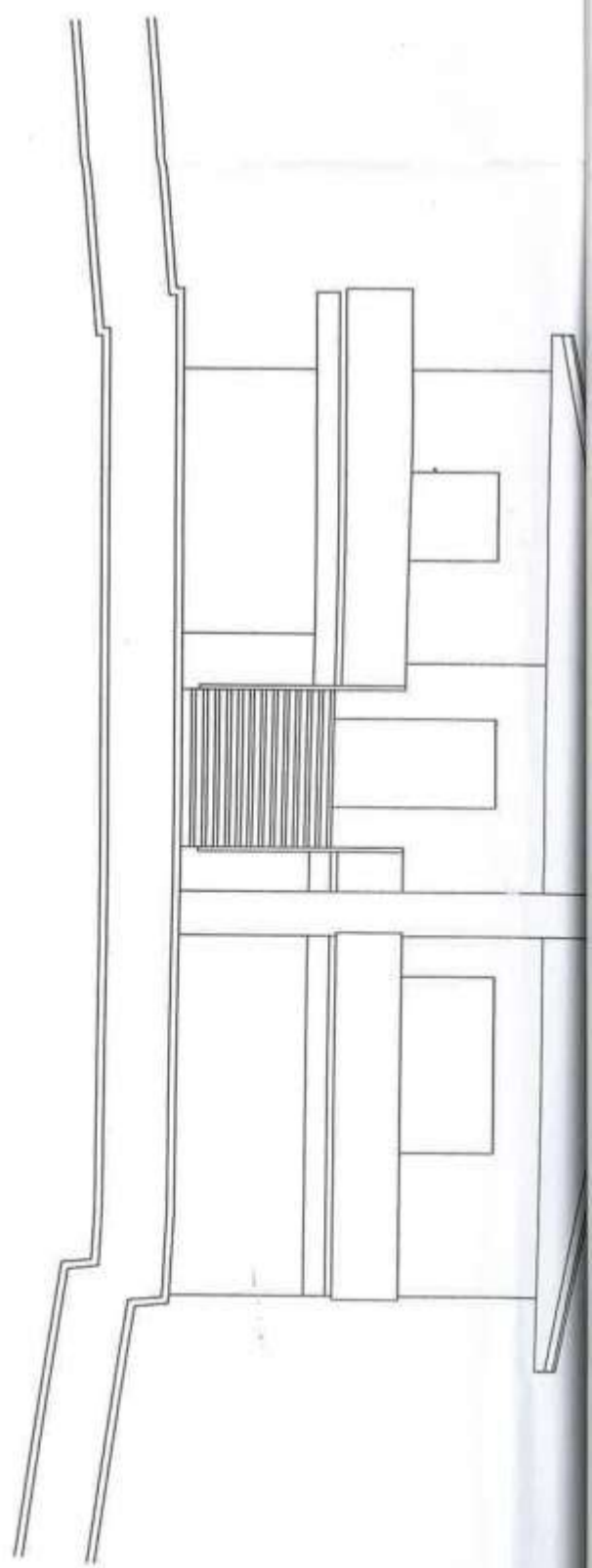
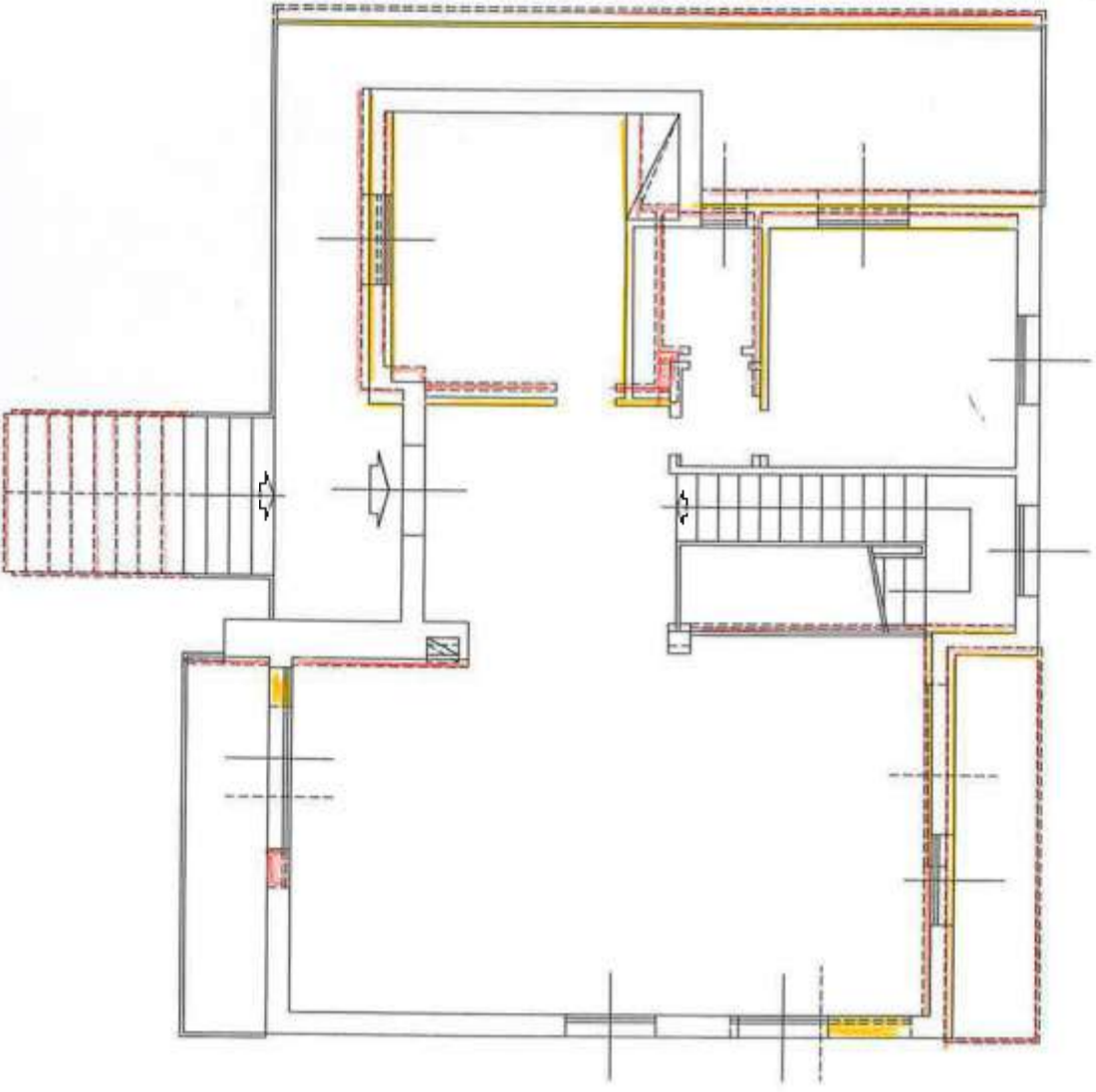
PROSPETTO SUD-OVEST
- diffornità -



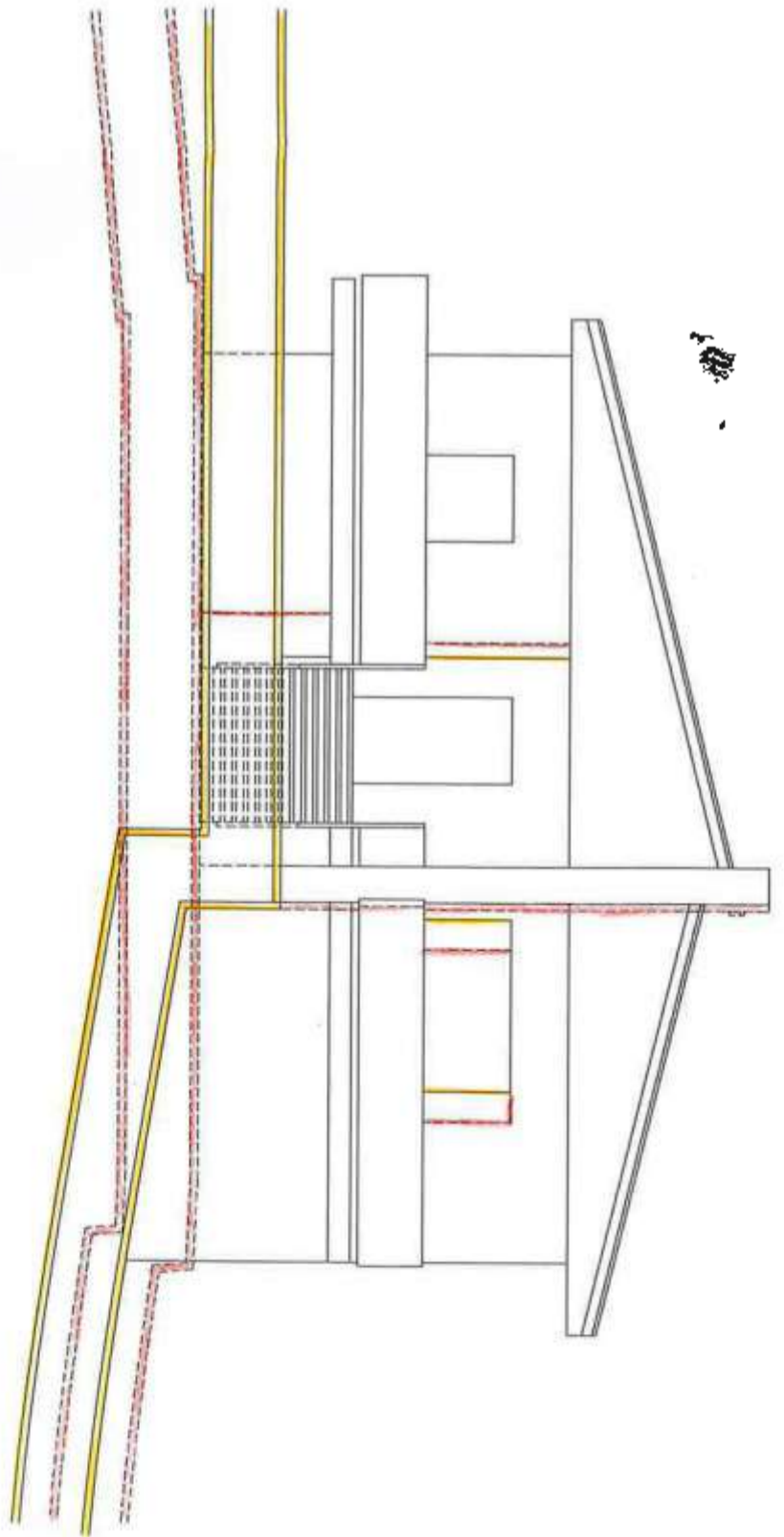


PIANO PRIMO
- stato di fatto -

PIANO PRIMO
- difformità -

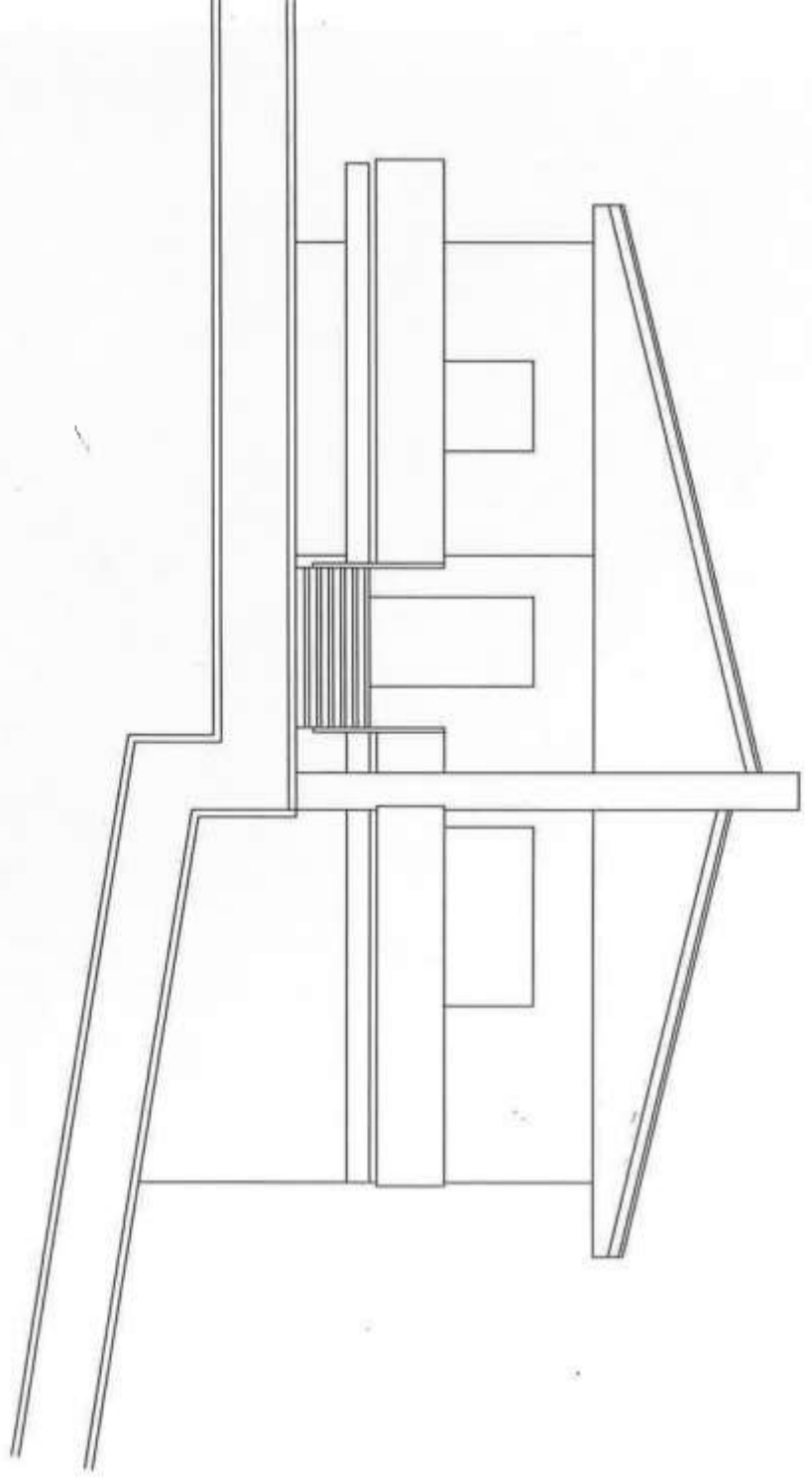


PROSPETTO SUD-OVEST
- difformità -



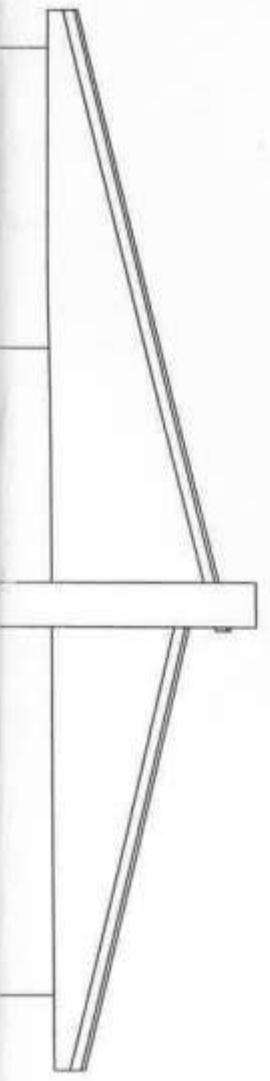
PROSPETTO SUD-OVEST

- stato legittimo -
licenza n° 105 del 11.02.1966



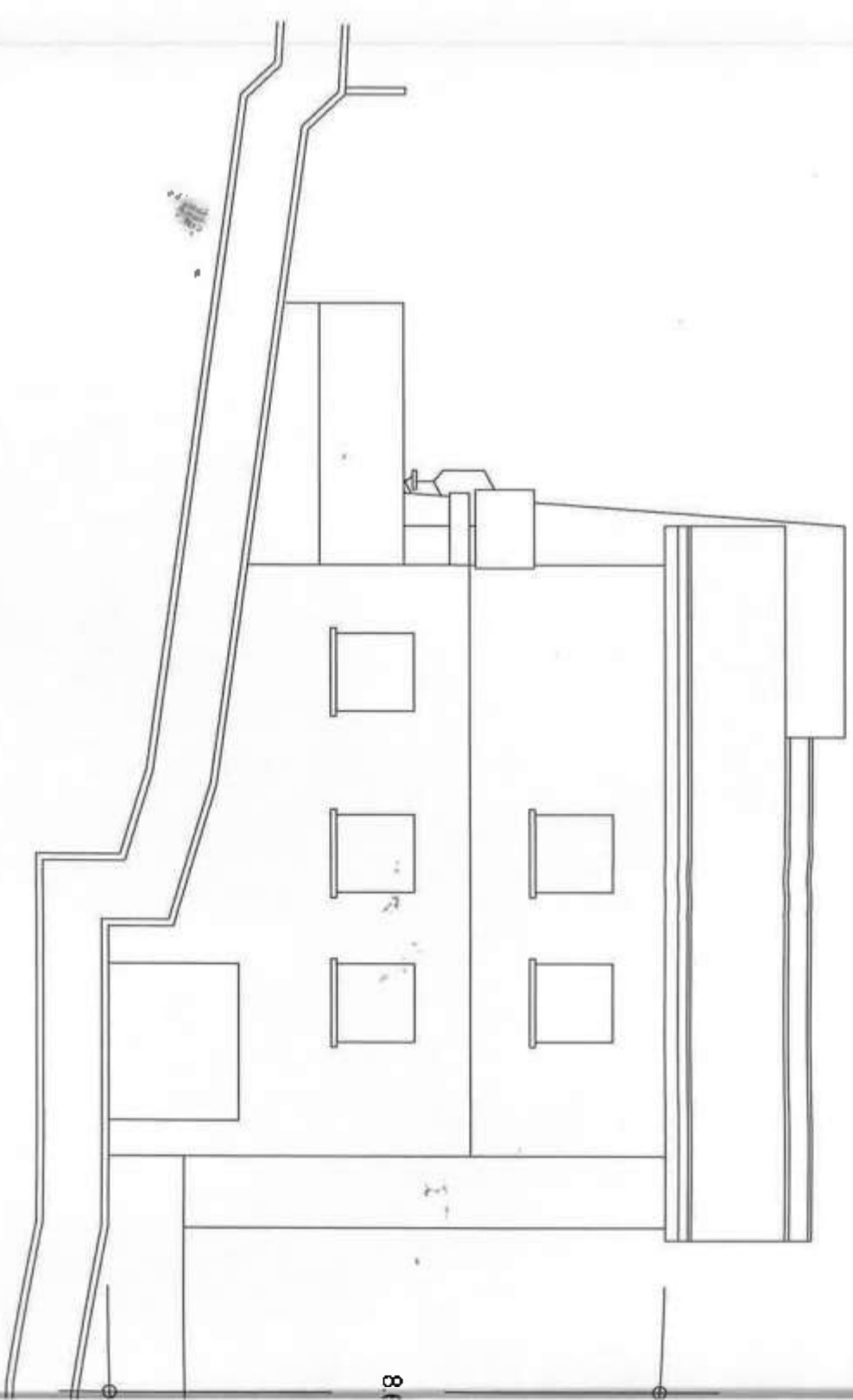
PROSPETTO SUD-OVEST

- stato di fatto -




PROSPETTO SUD-EST

- stato legittimo -
licenza n° 105 del 11.02.1966



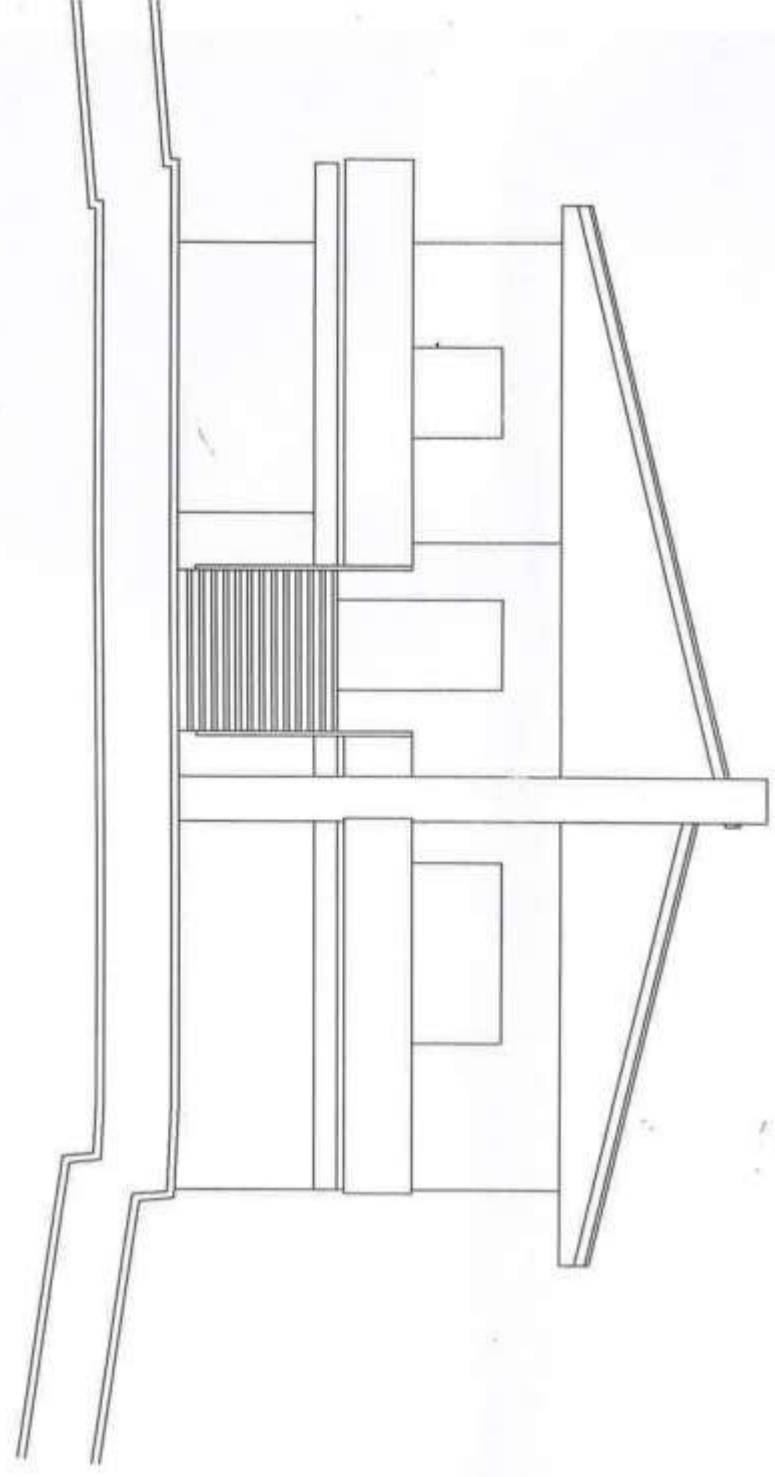
PROSPETTO SUD-EST

- stato di fatto -



PROSPETTO SUD-OVEST

- stato di fatto -



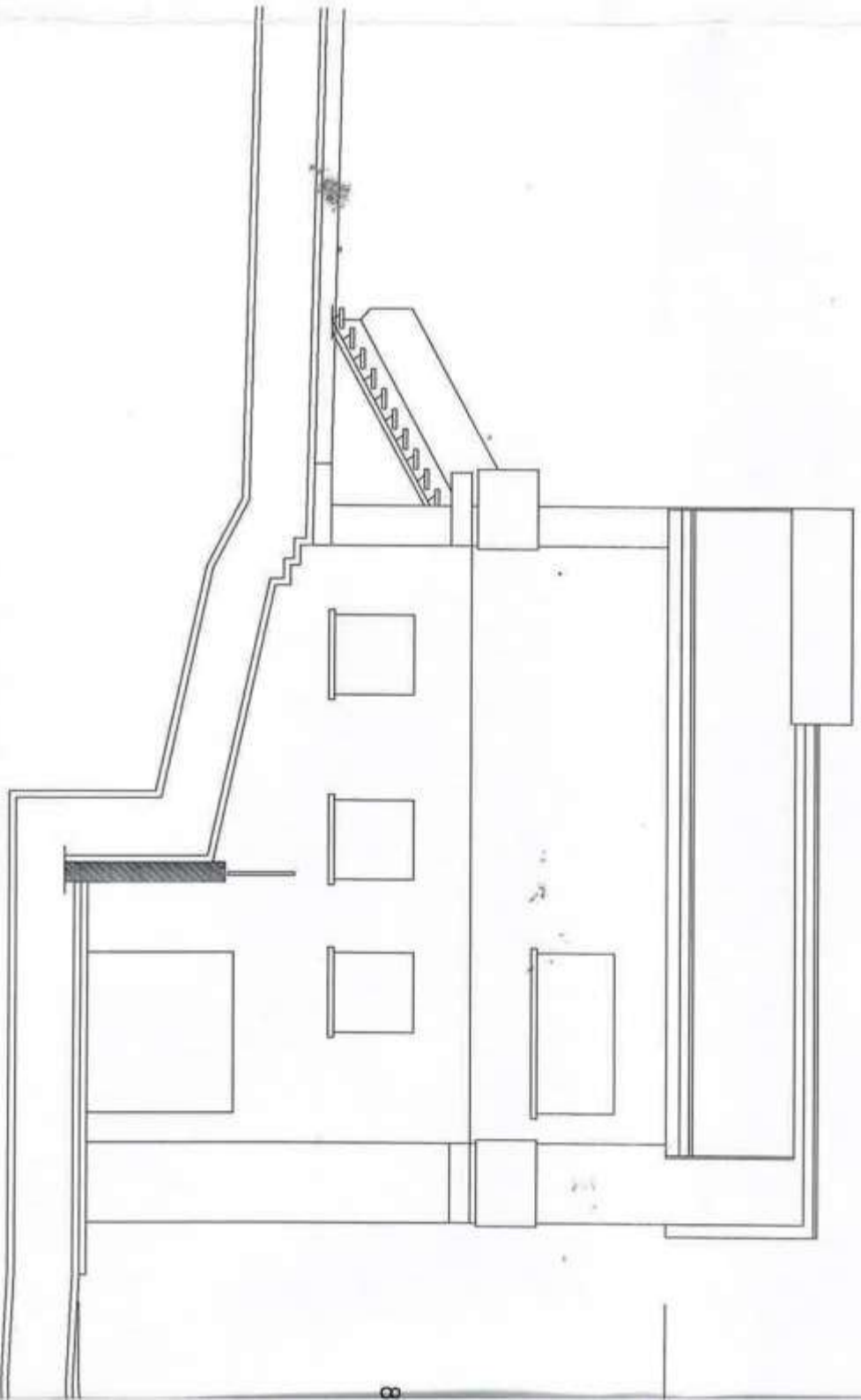
PROSPETTO SUD-OVEST

- difformità -



PROSPETTO SUD-EST

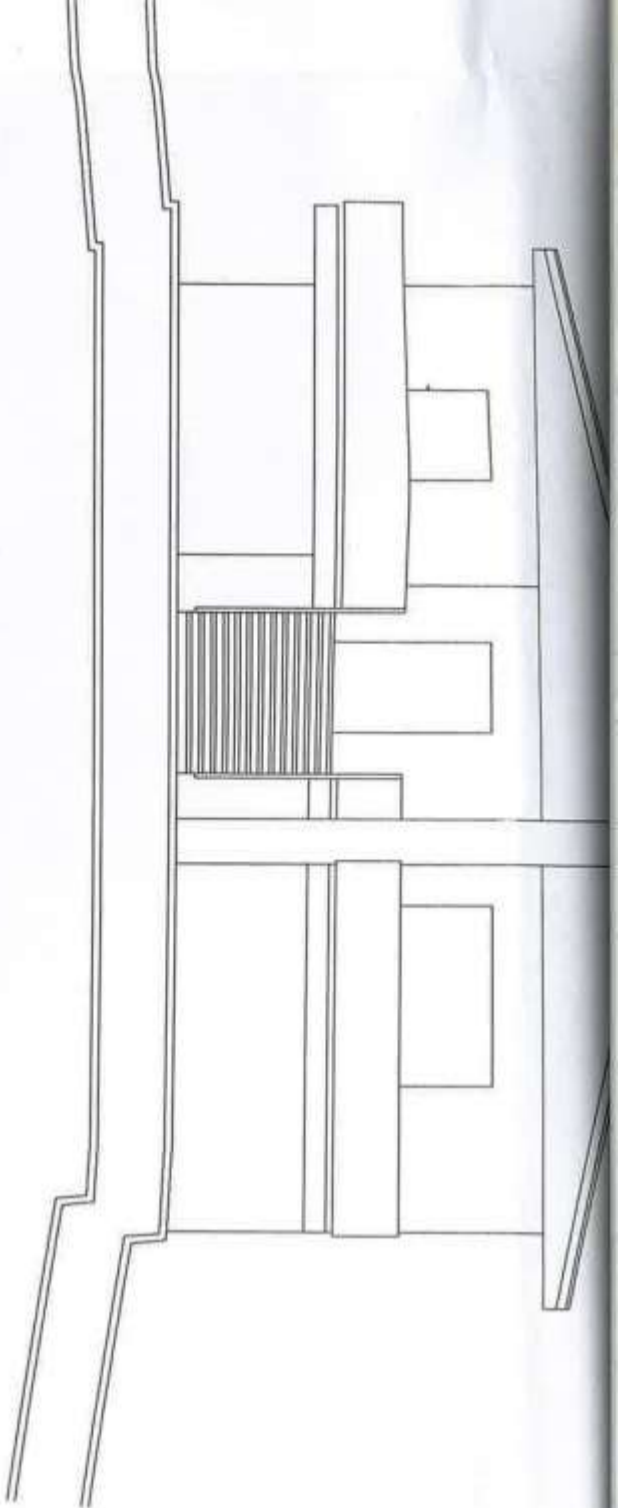
- stato di fatto -



PROSPETTO SUD-EST

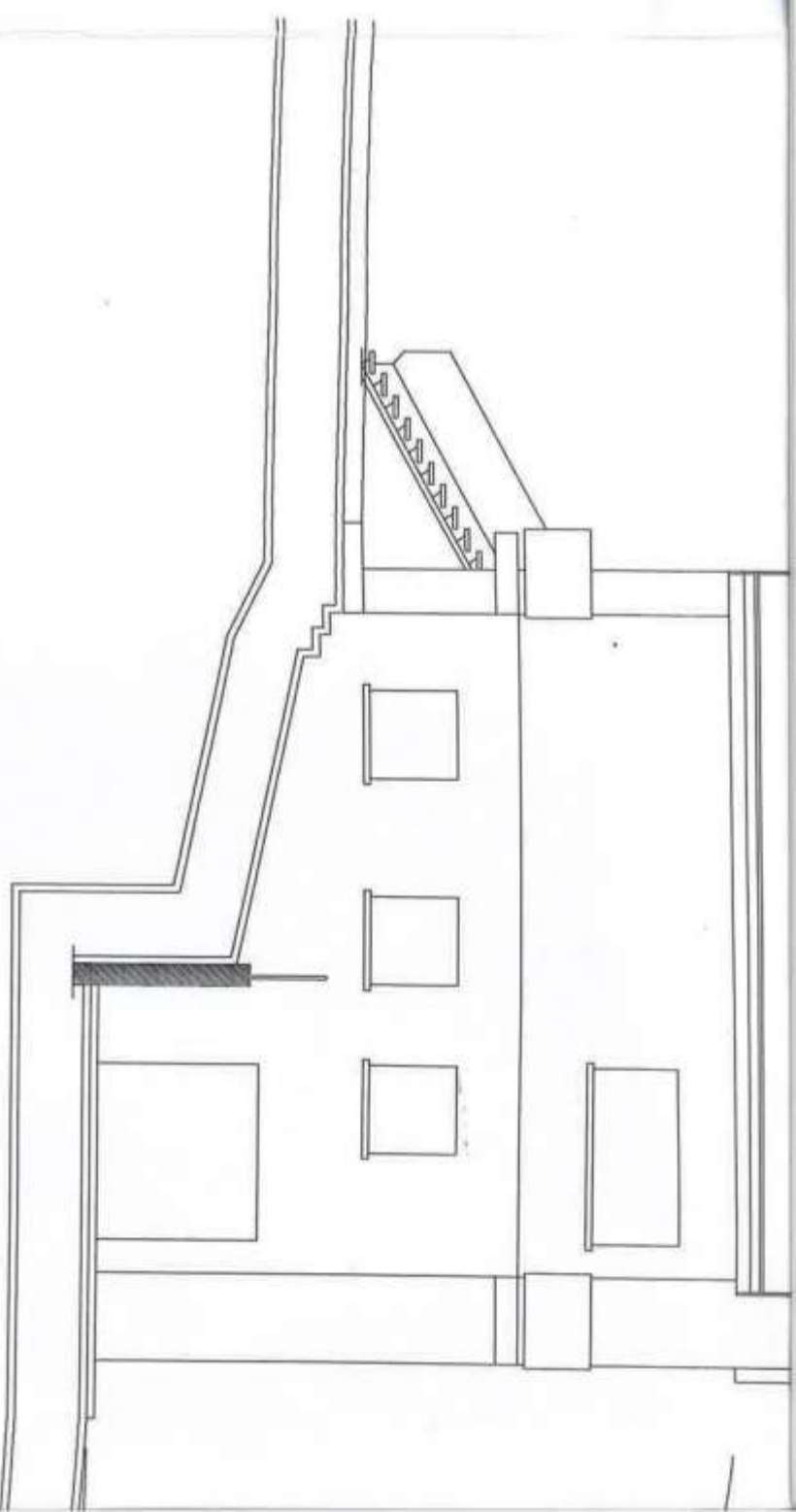
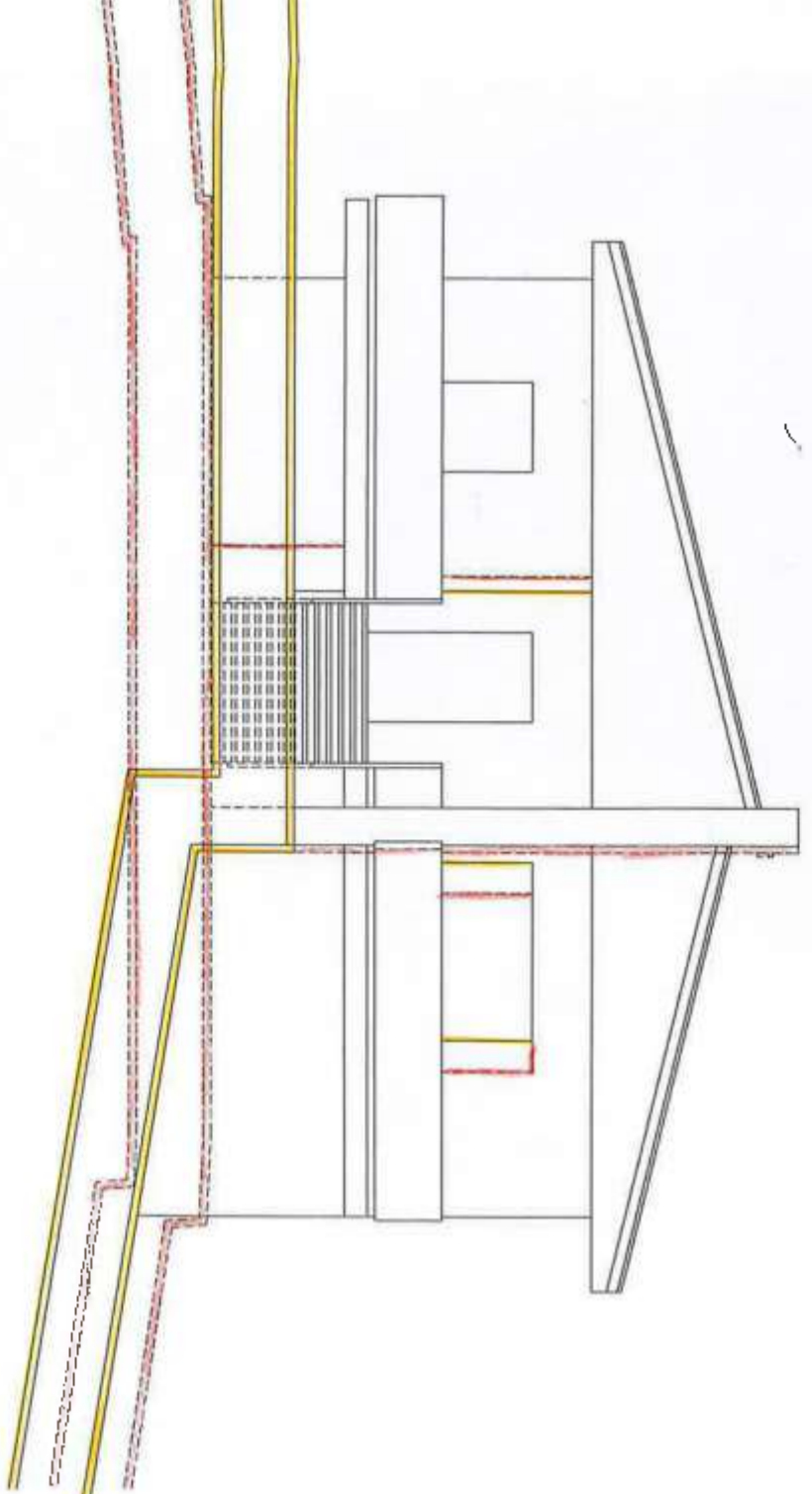
- difformità -





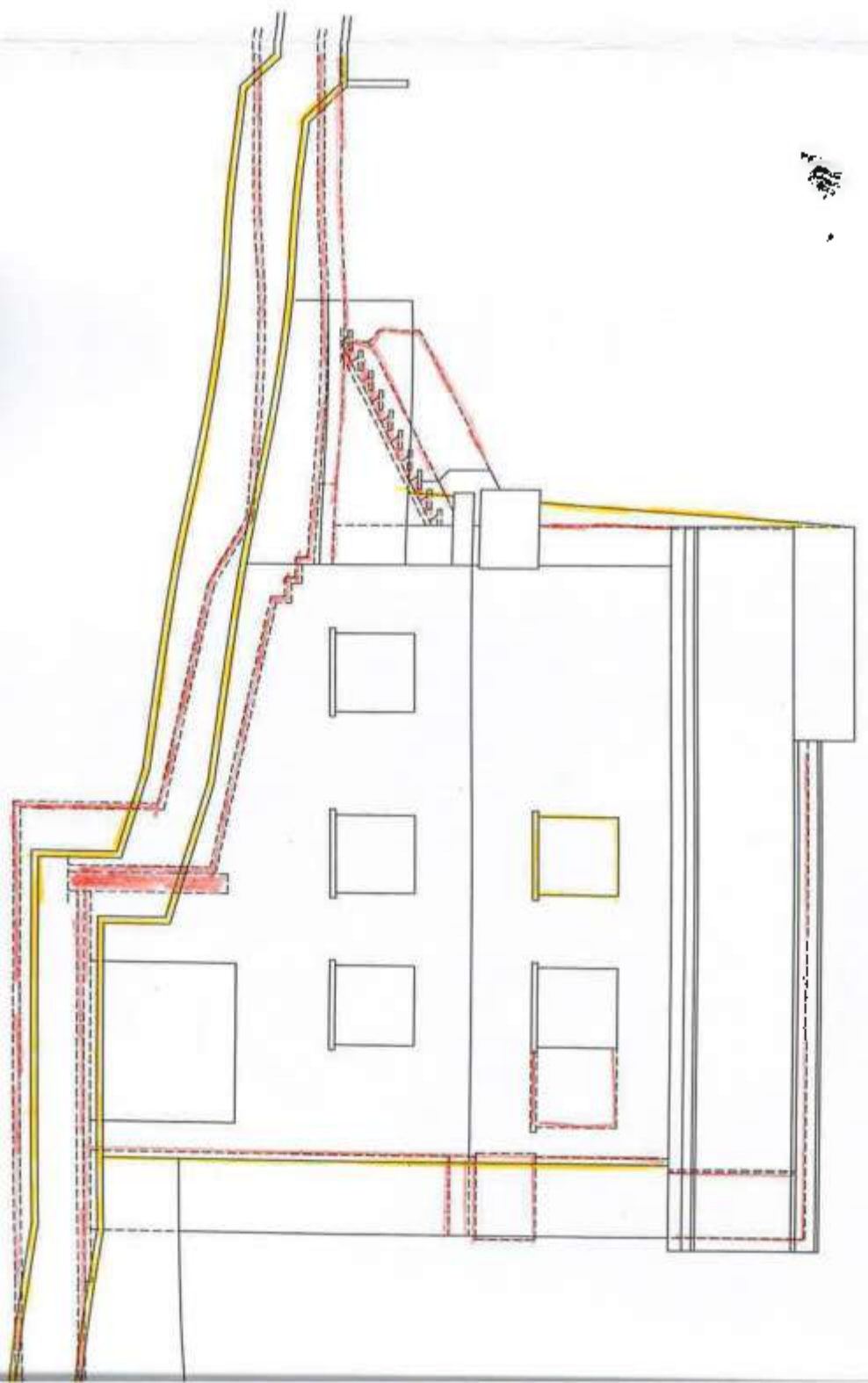
PROSPETTO SUD-OVEST

- difformità -



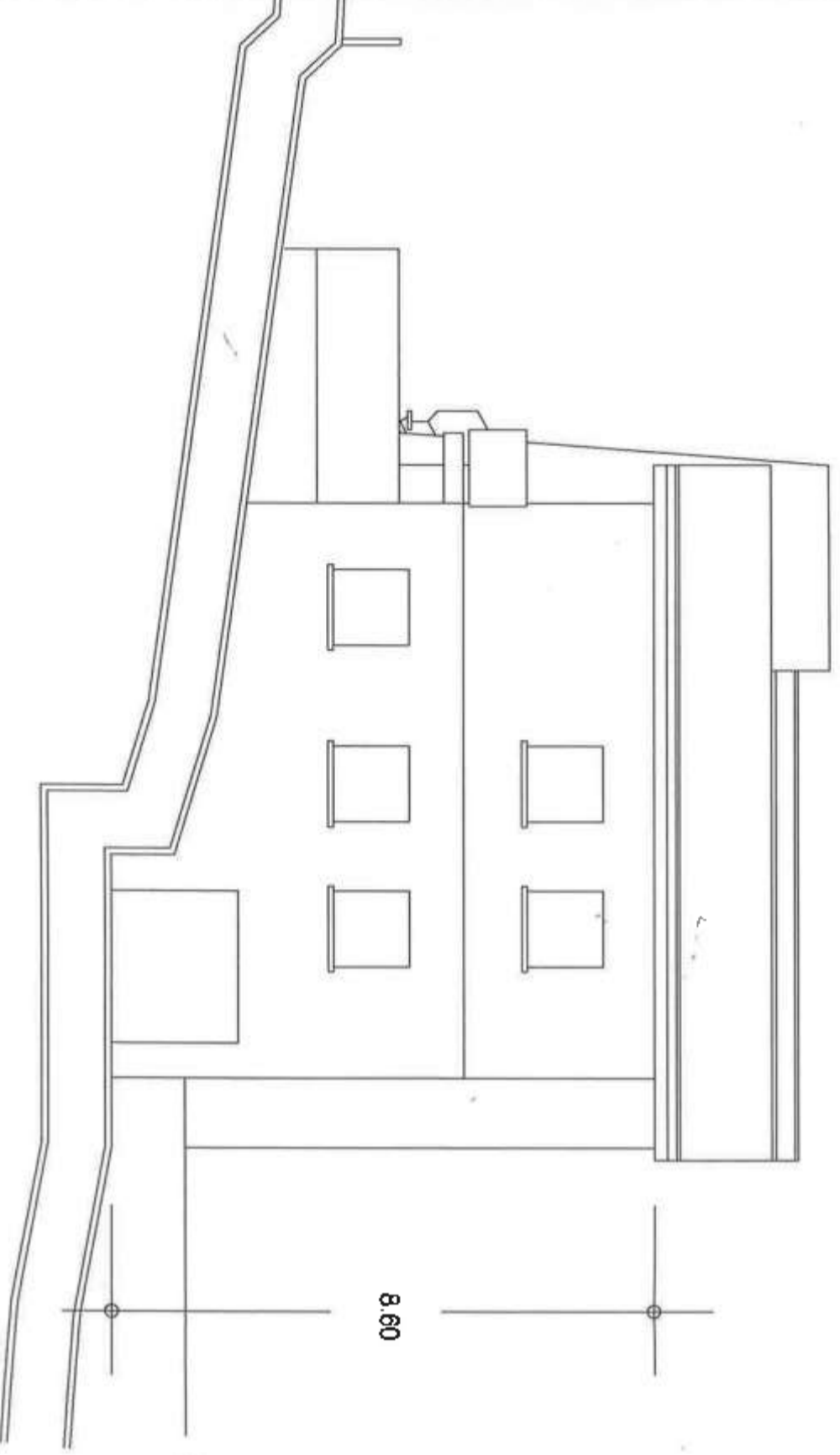
PROSPETTO SUD-EST

- difformità -



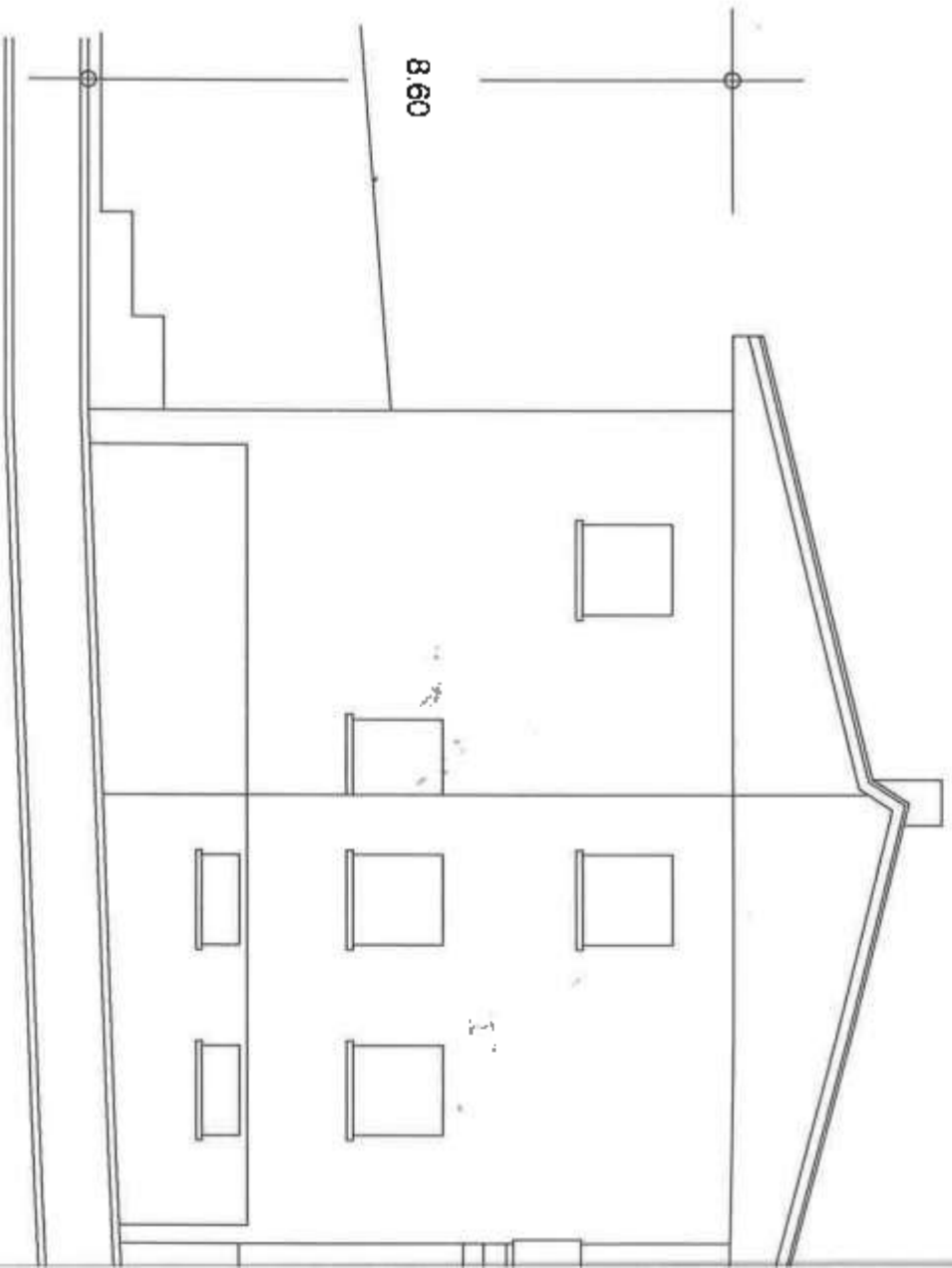
PROSPETTO SUD-EST

- stato legittimo -
licenza n° 105 del 11.02.1966




PROSPETTO NORD-EST

- stato legittimo -
licenza n° 105 del 11.02.1966



PROSPETTO SUD-EST


- stato di fatto -



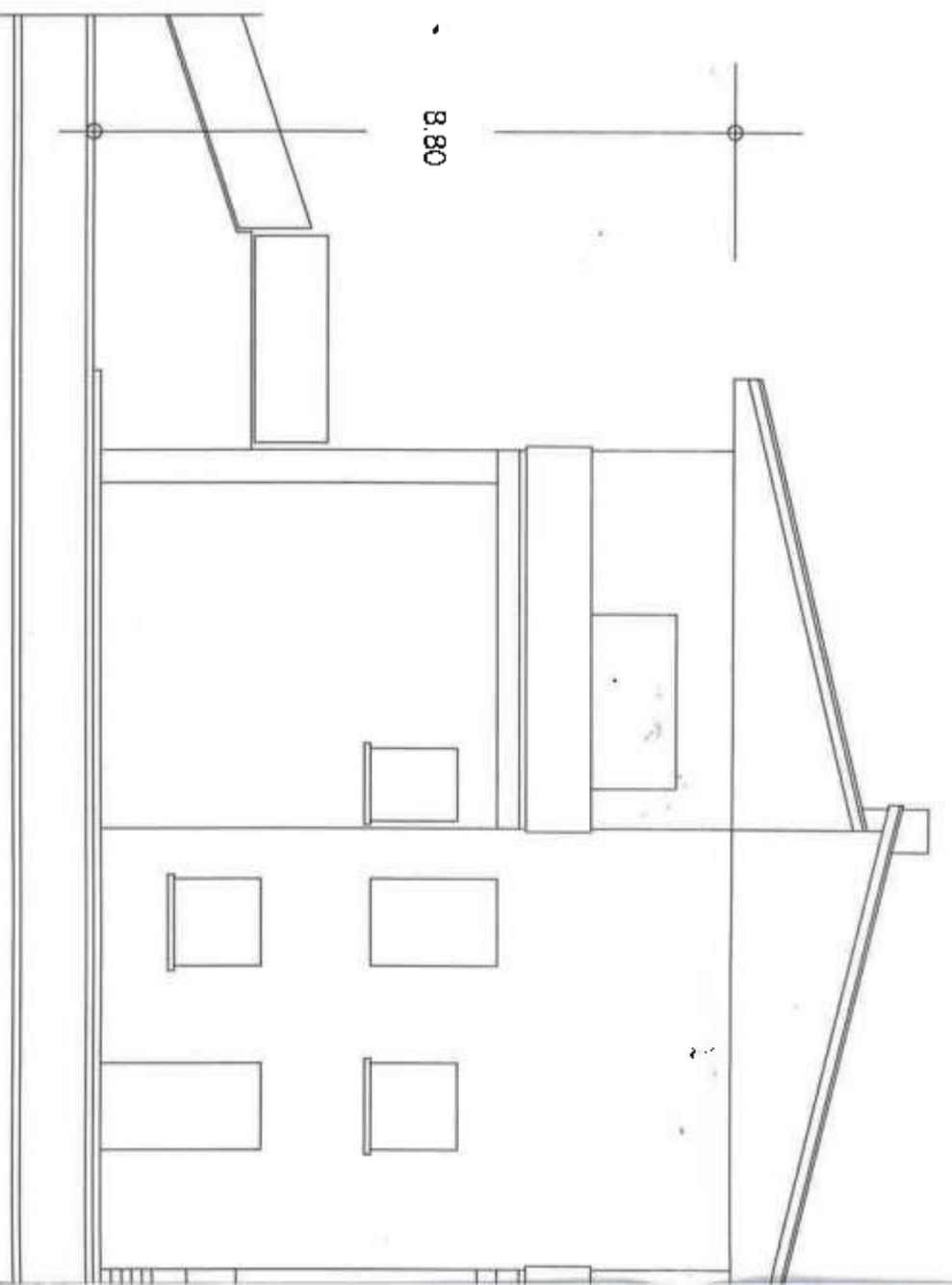
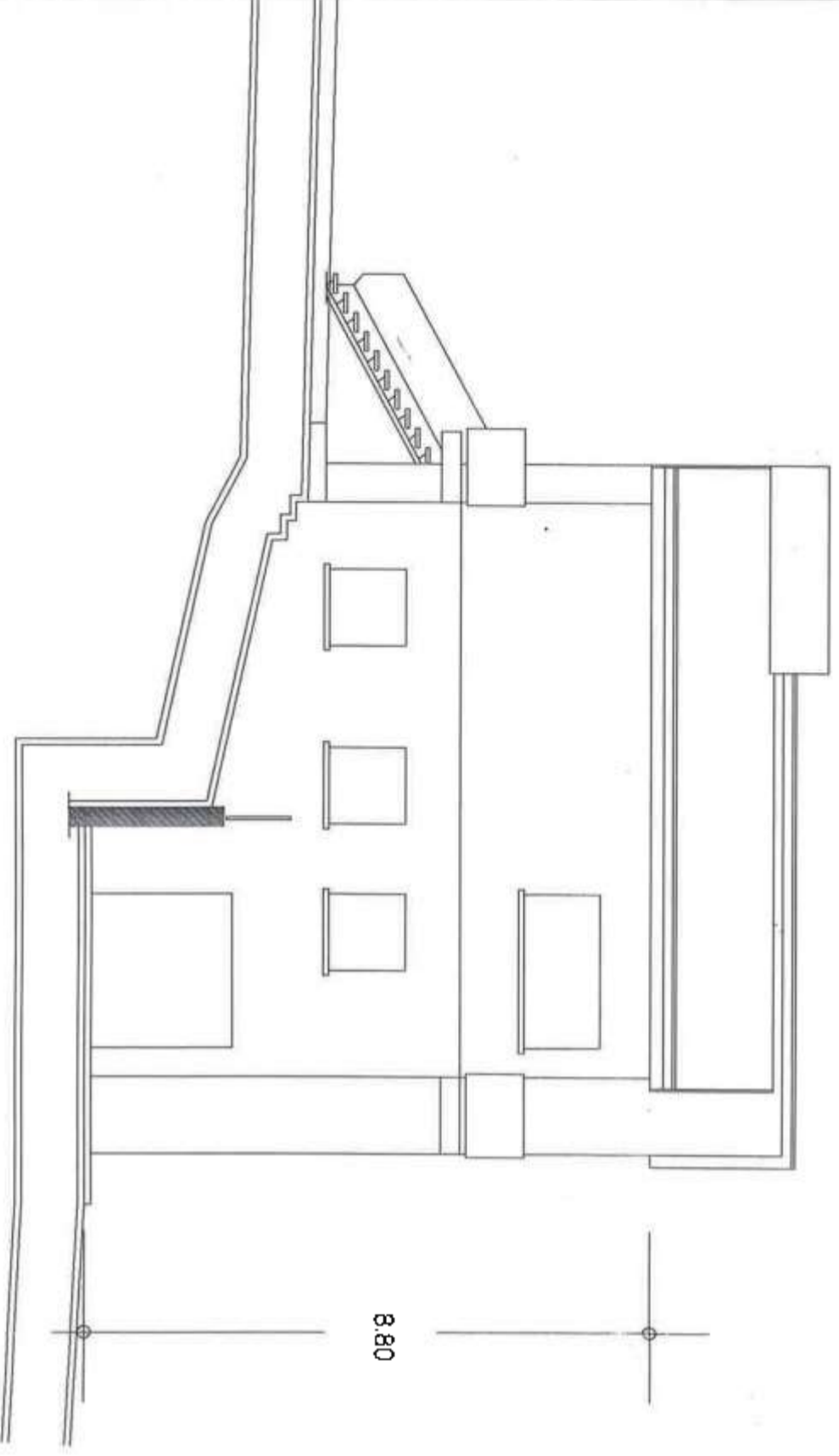
PROSPETTO NORD-EST

- stato di fatto -





PROSPETTO SUD-EST
- stato di fatto -



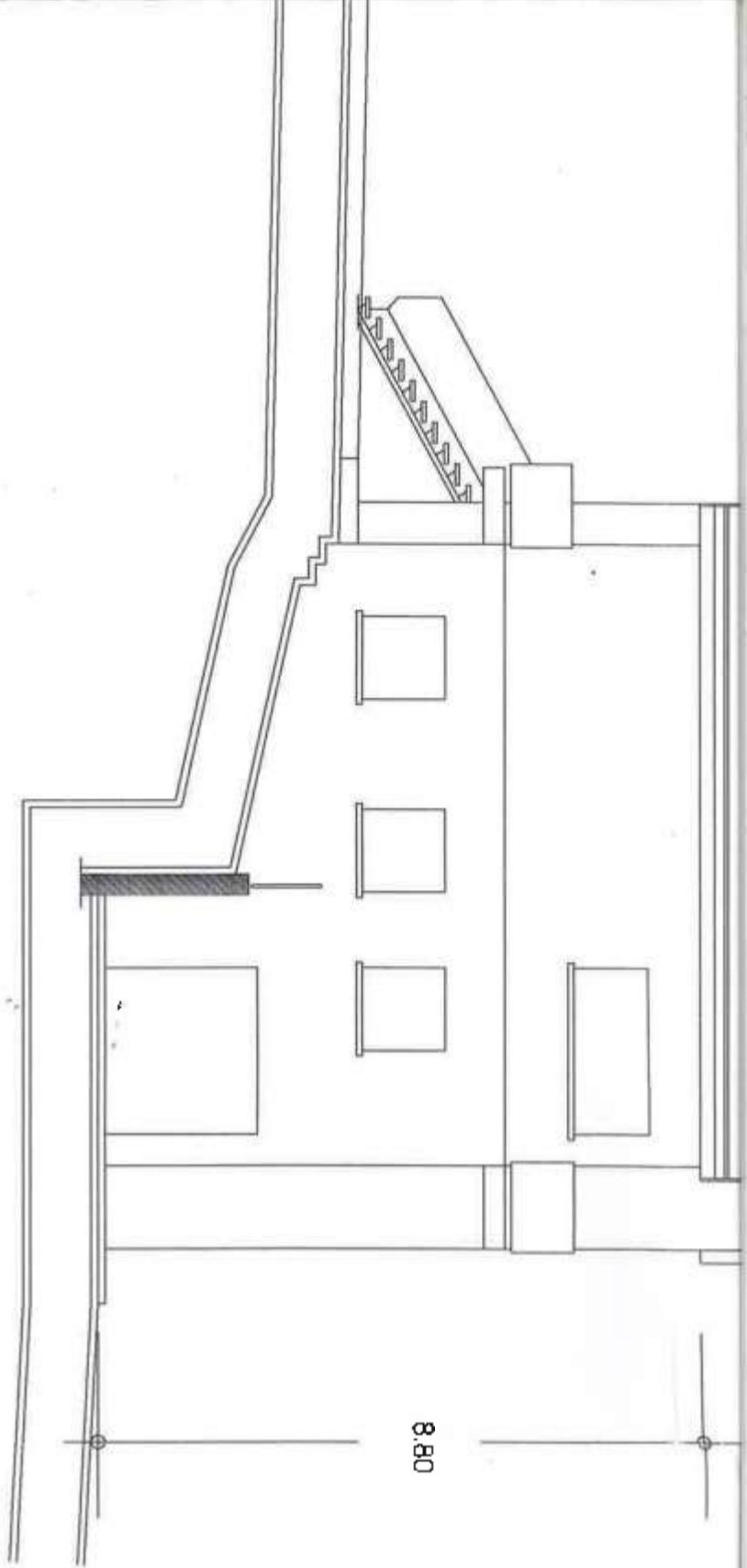
PROSPETTO NORD-EST
- stato di fatto -

PROSPETTO SUD-EST
- difformità -

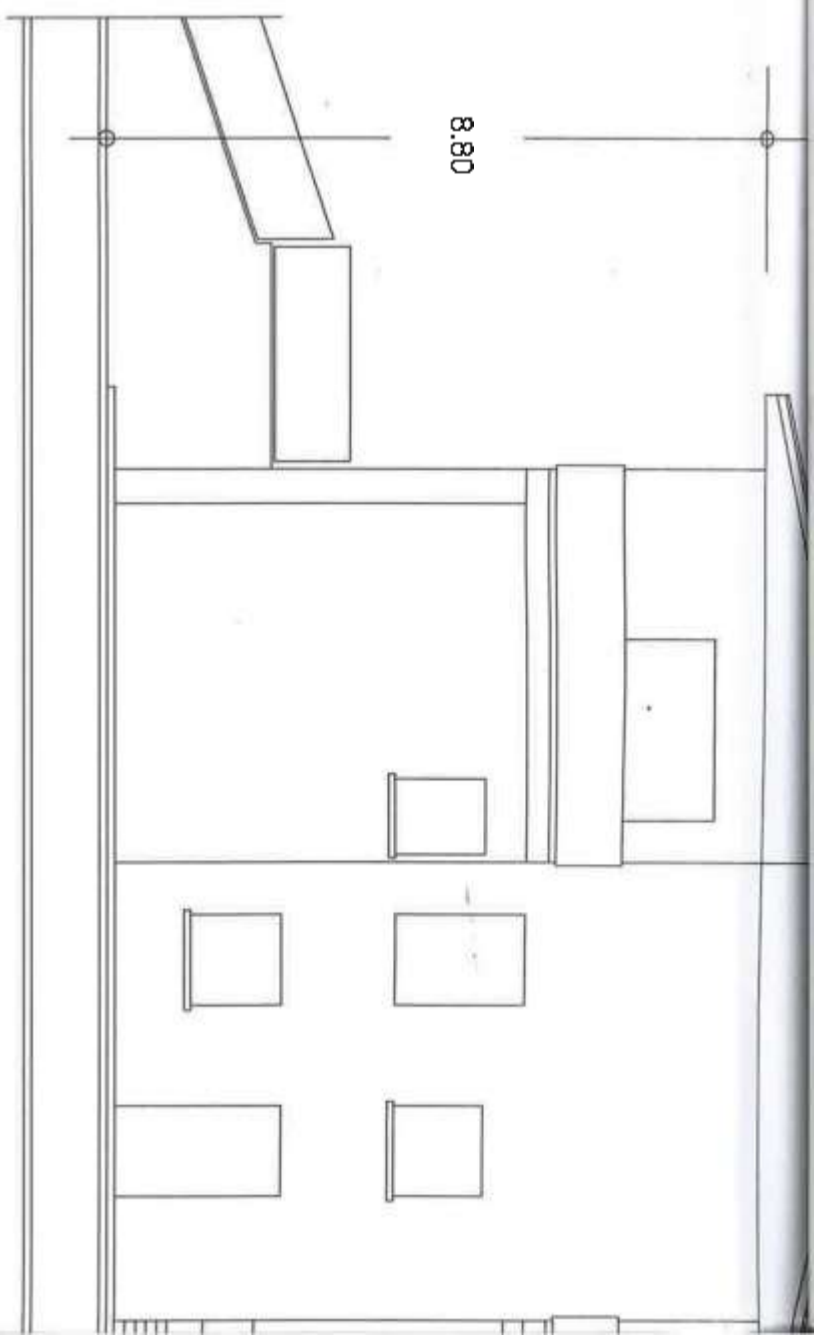
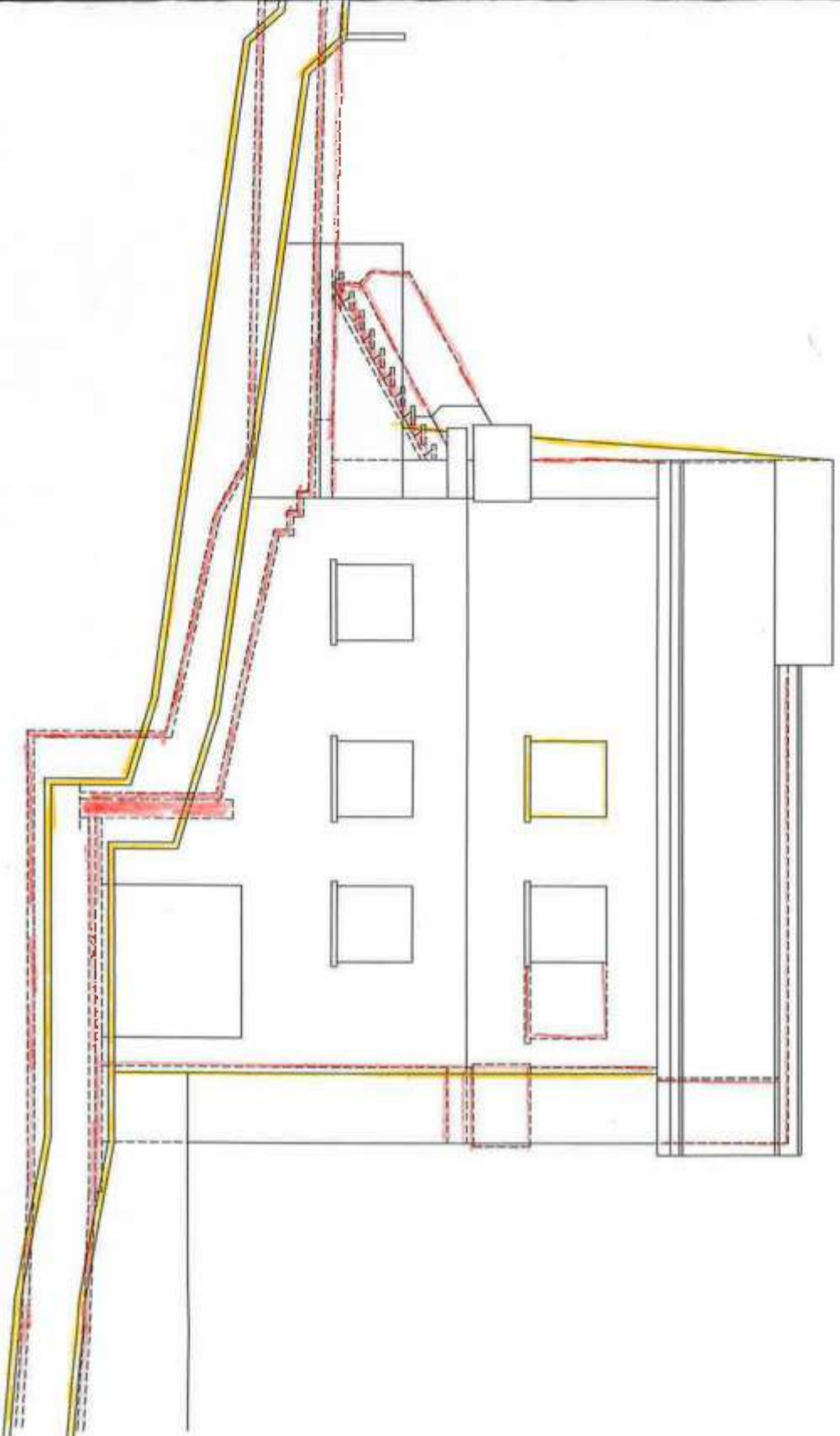


PROSPETTO NORD-EST
- difformità -

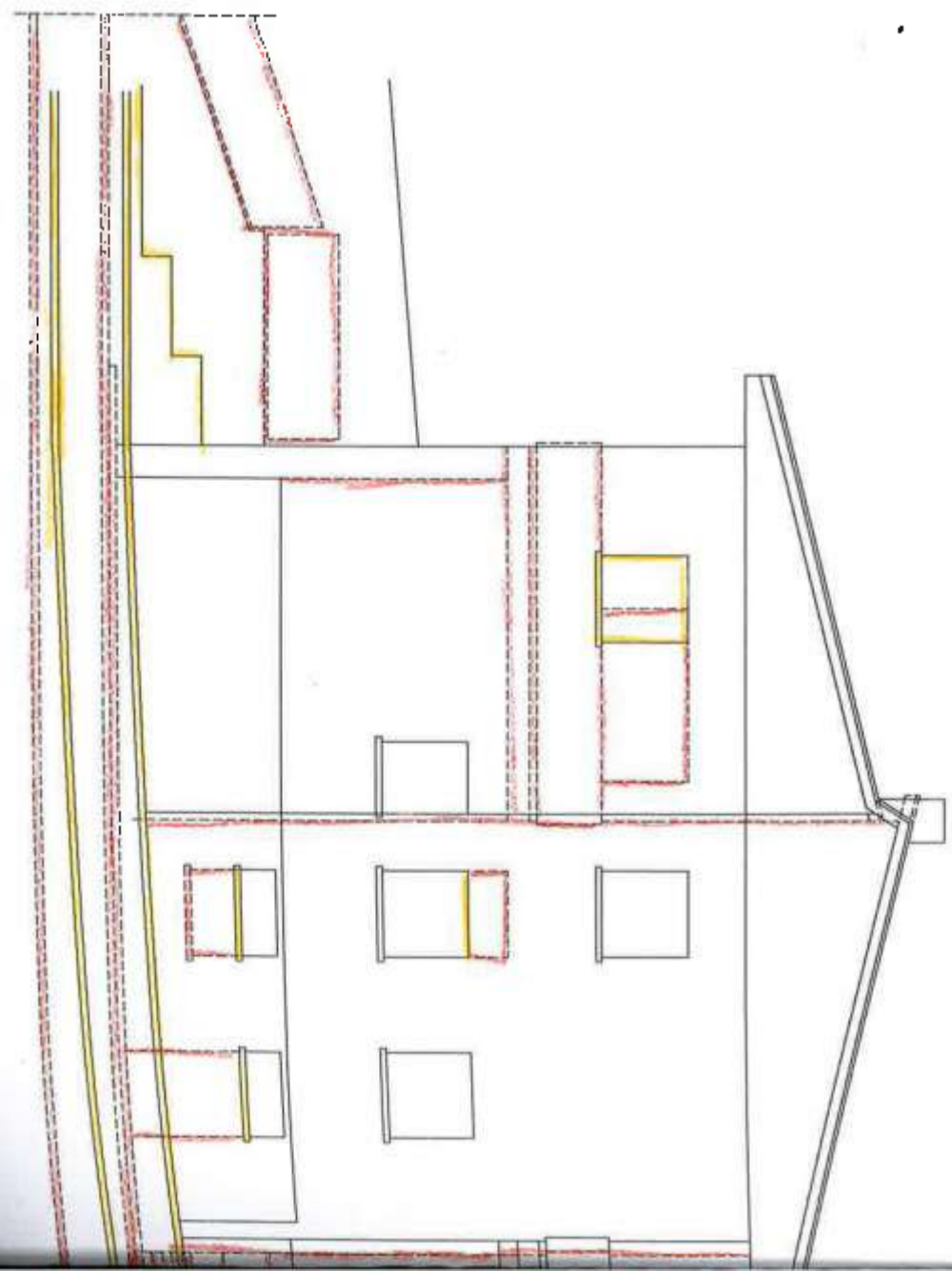




PROSPETTO SUD-EST
- difformità -

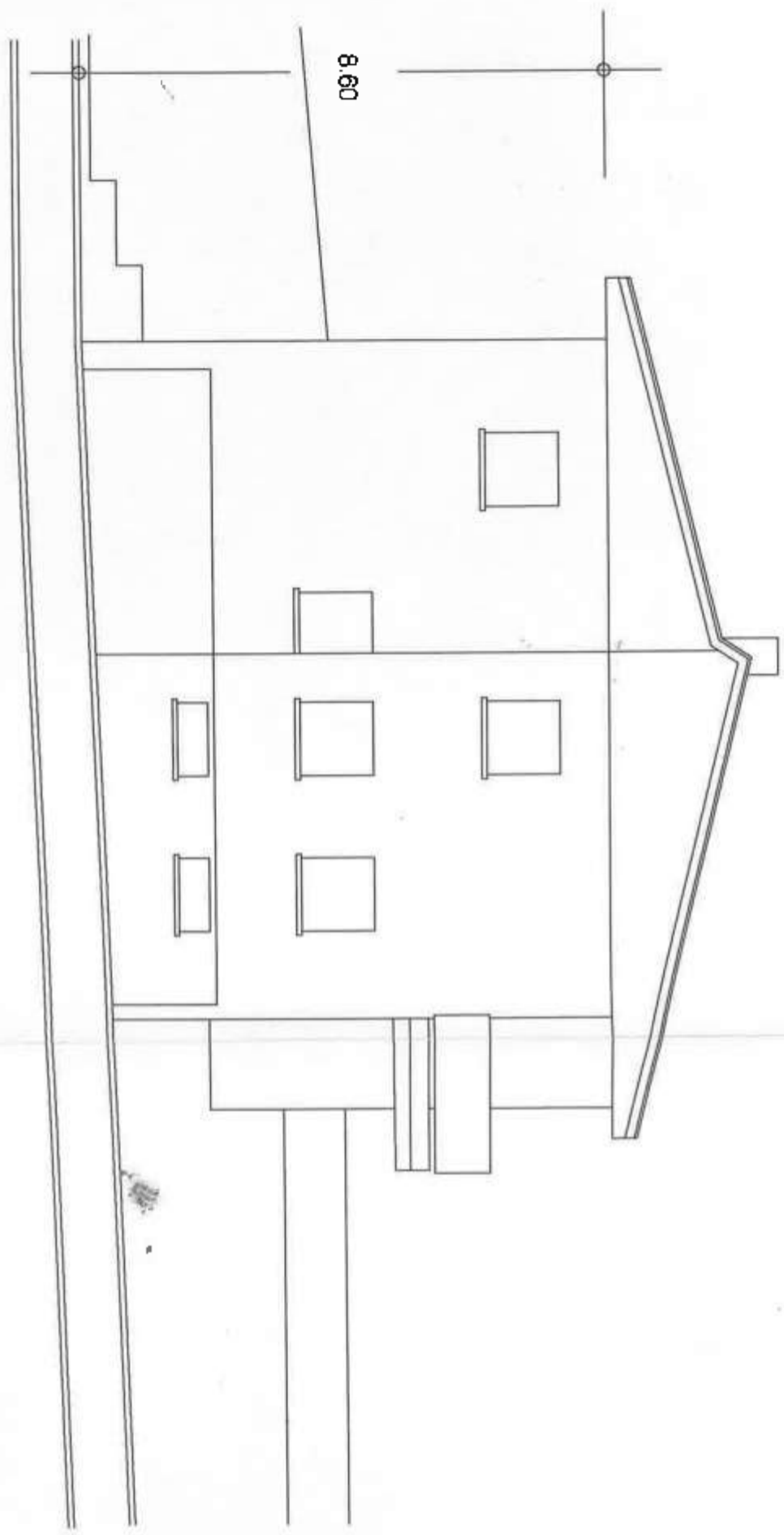


PROSPETTO NORD-EST
- difformità -



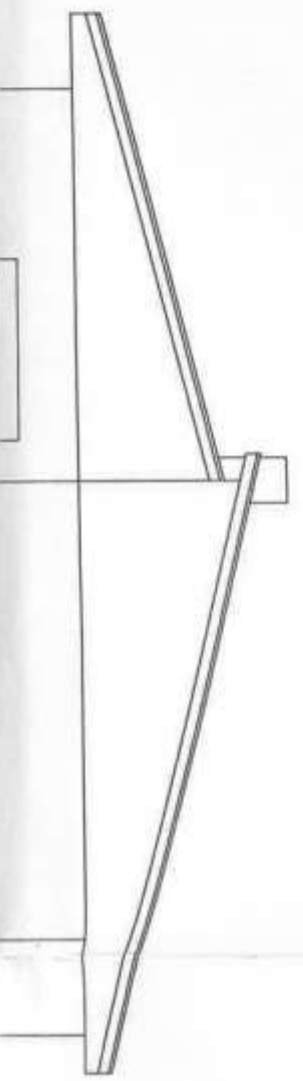
PROSPETTO NORD-EST

- stato legittimo -
licenza n° 105 del 11.02.1966



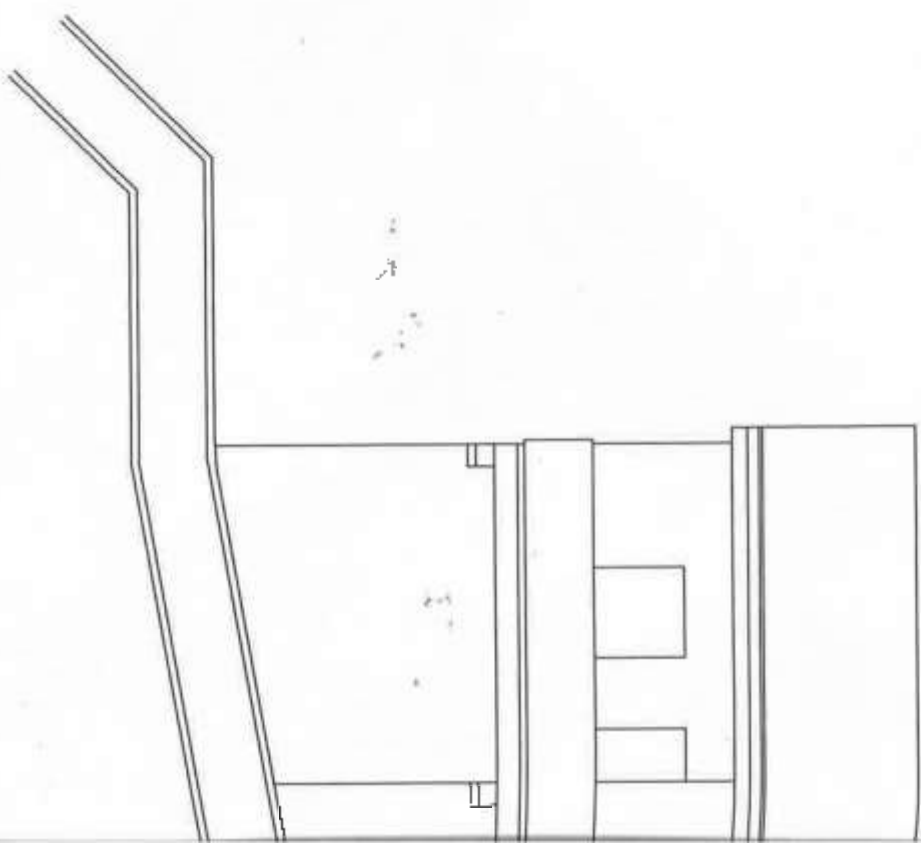
PROSPETTO NORD-EST

- stato di fatto -



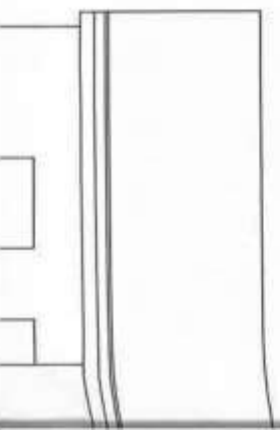
PROSPETTO NORD

- stato legittimo -
licenza n° 105 del 11.02.

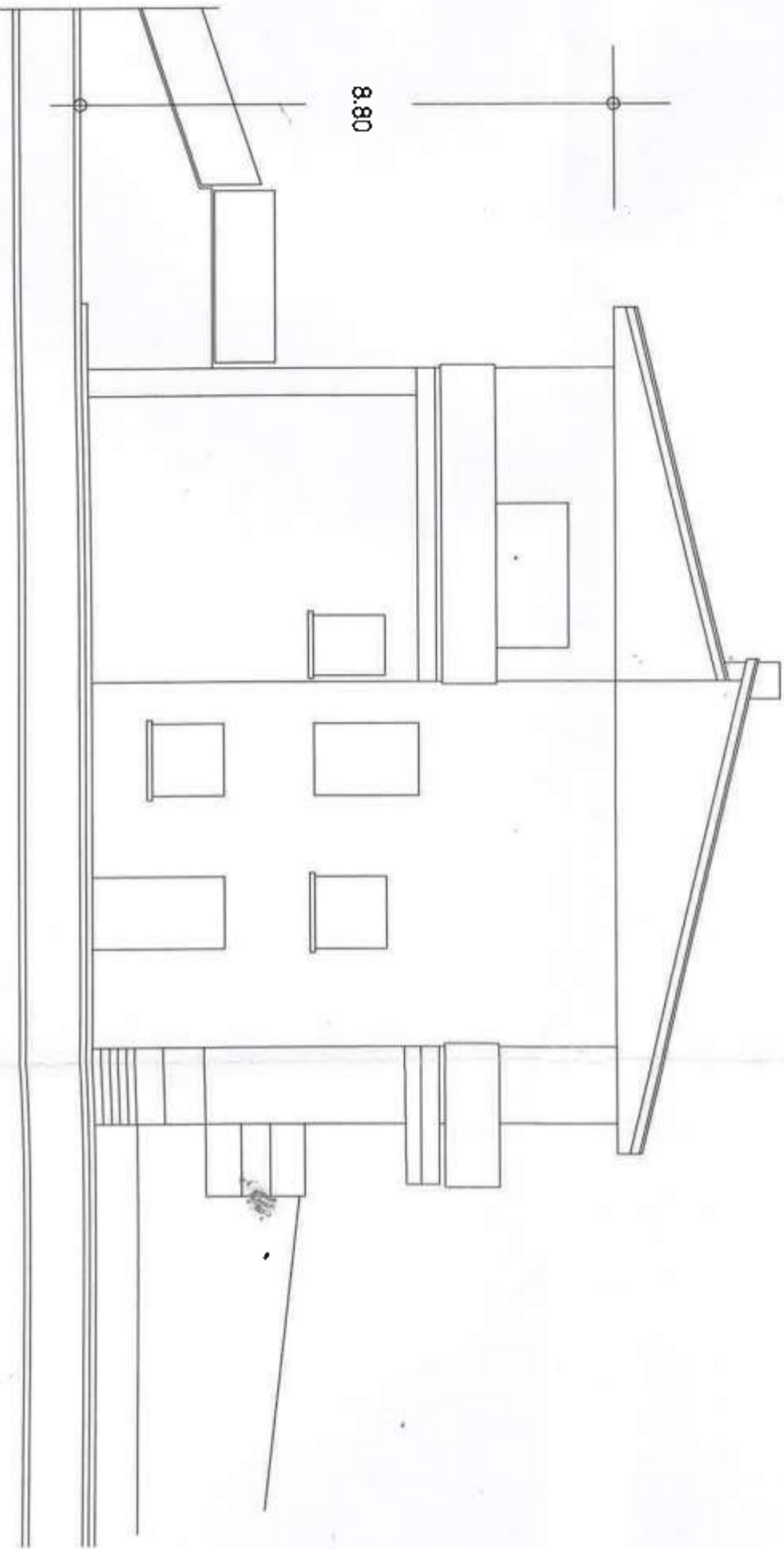


PROSPETTO NORD

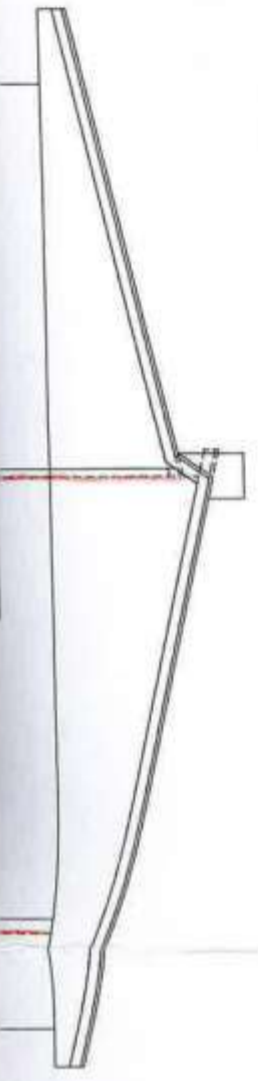
- stato di fatto -



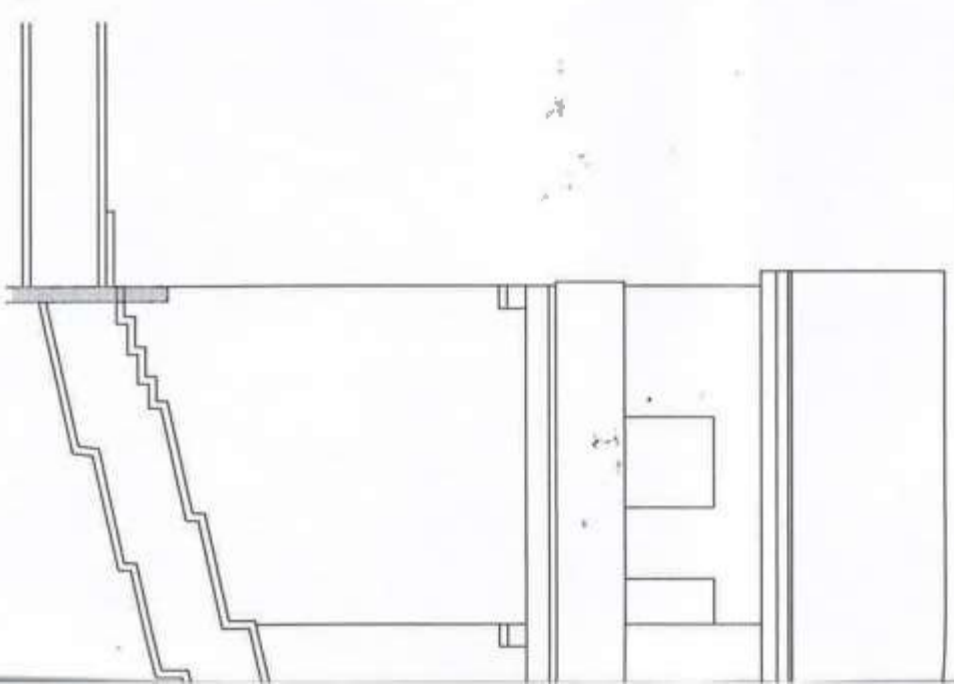
PROSPETTO NORD-EST
- stato di fatto -



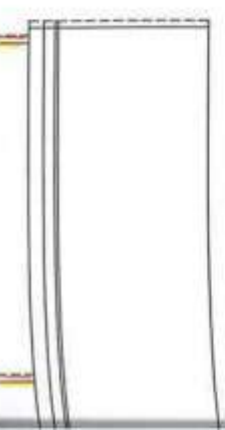
PROSPETTO NORD-EST
- difformità -

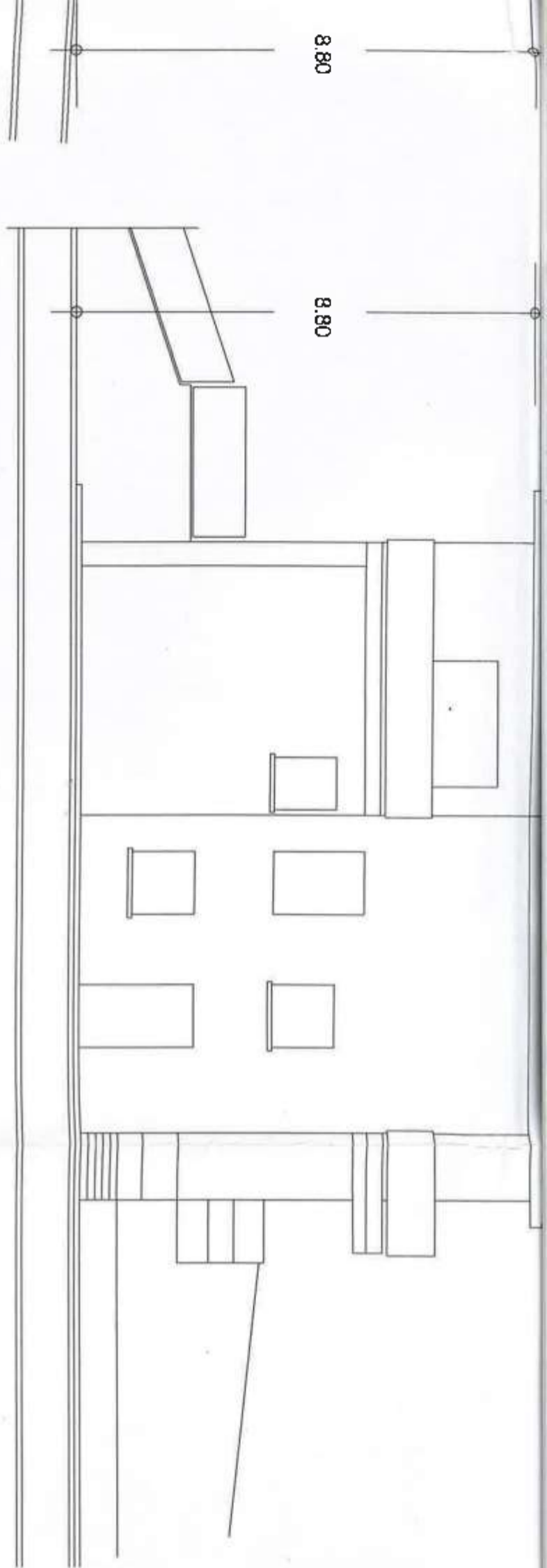


PROSPETTO NOR
- stato di fatto -



PROSPETTO NOR
- difformità -

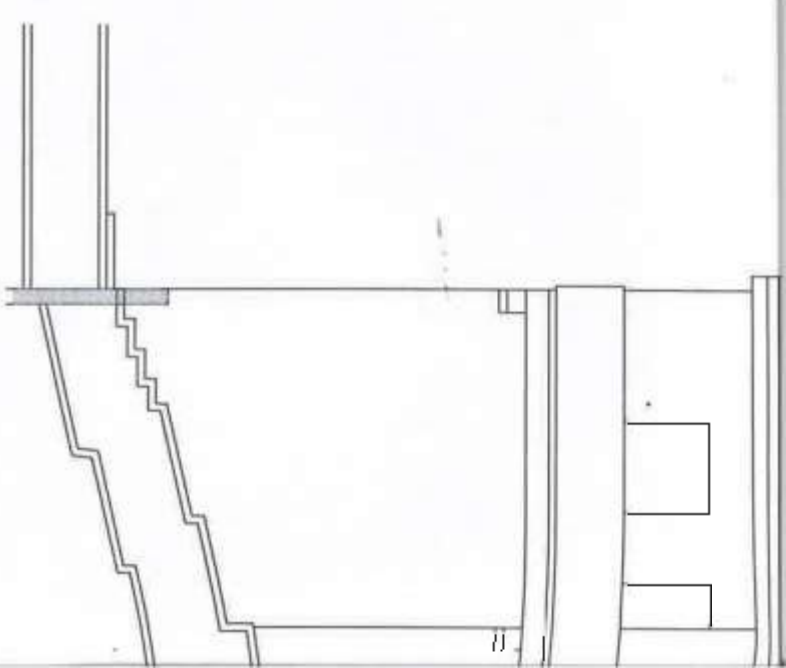
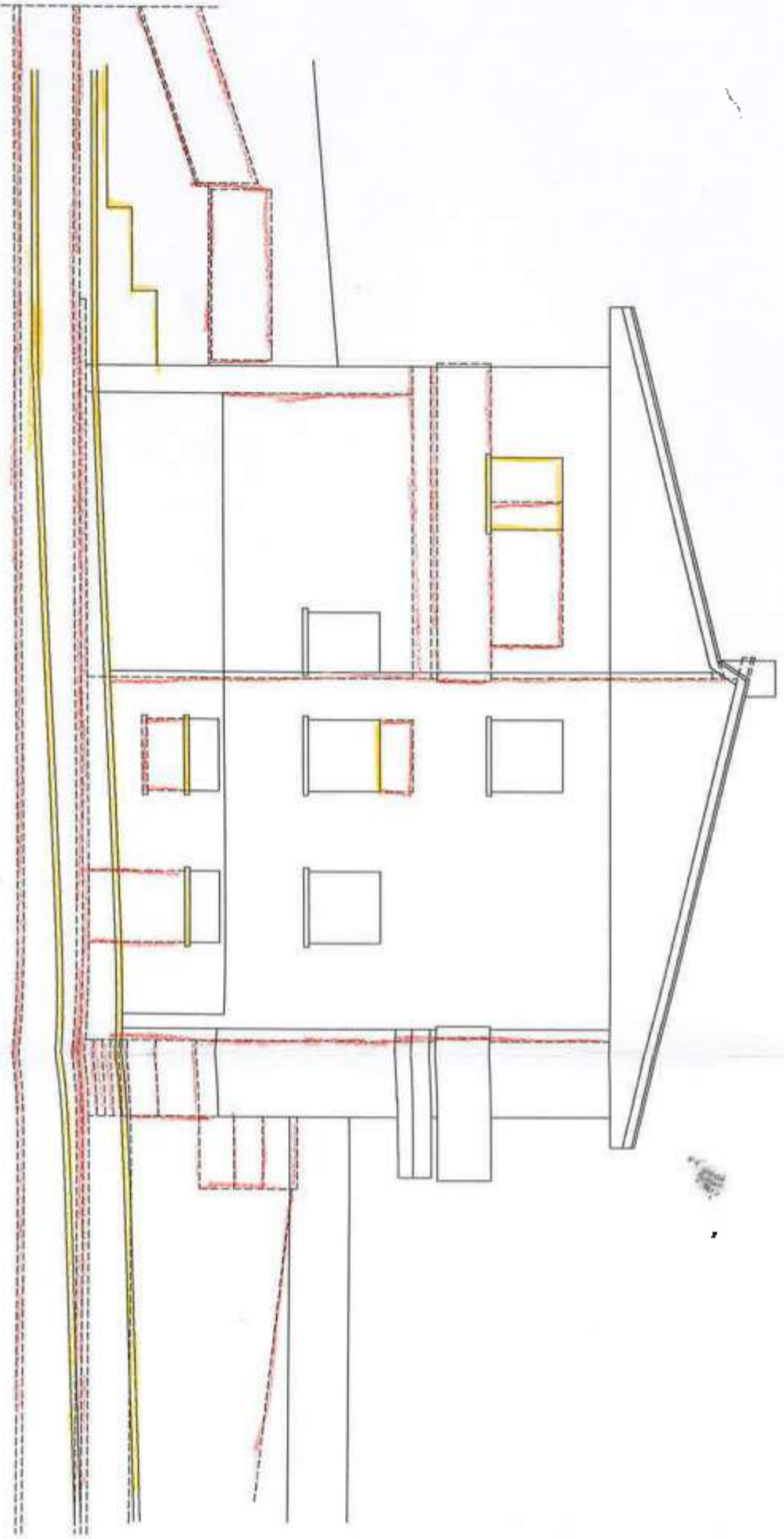




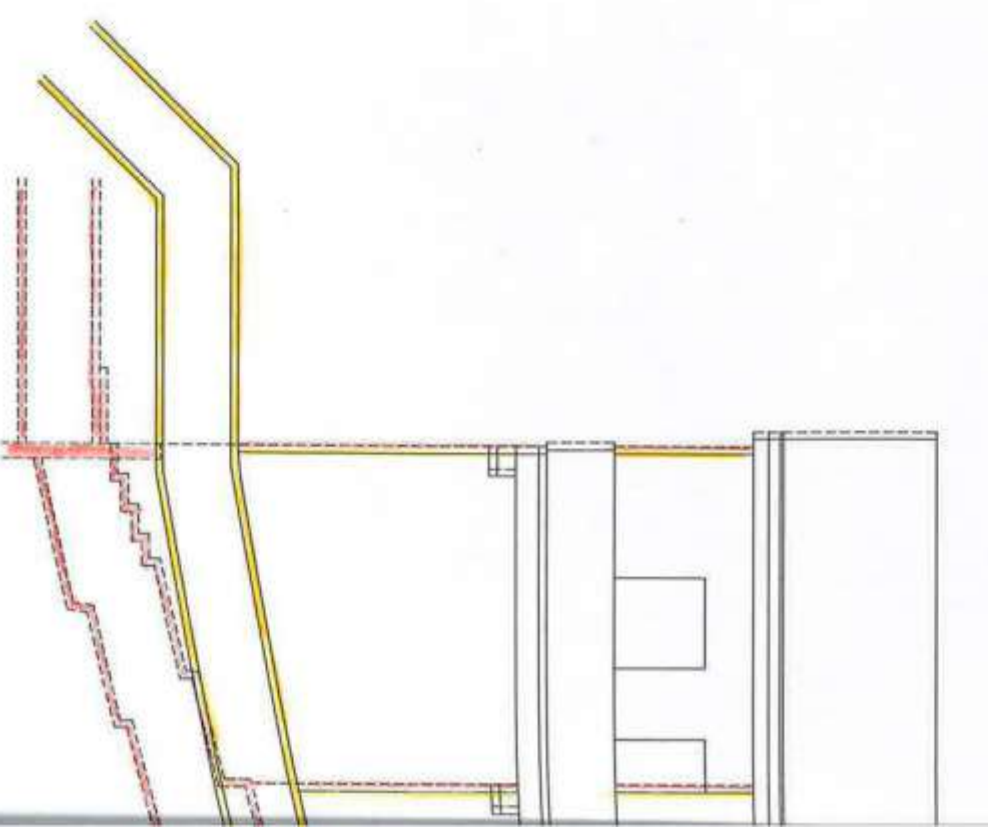
8.80

8.80

PROSPETTO NORD-EST
- difformità -

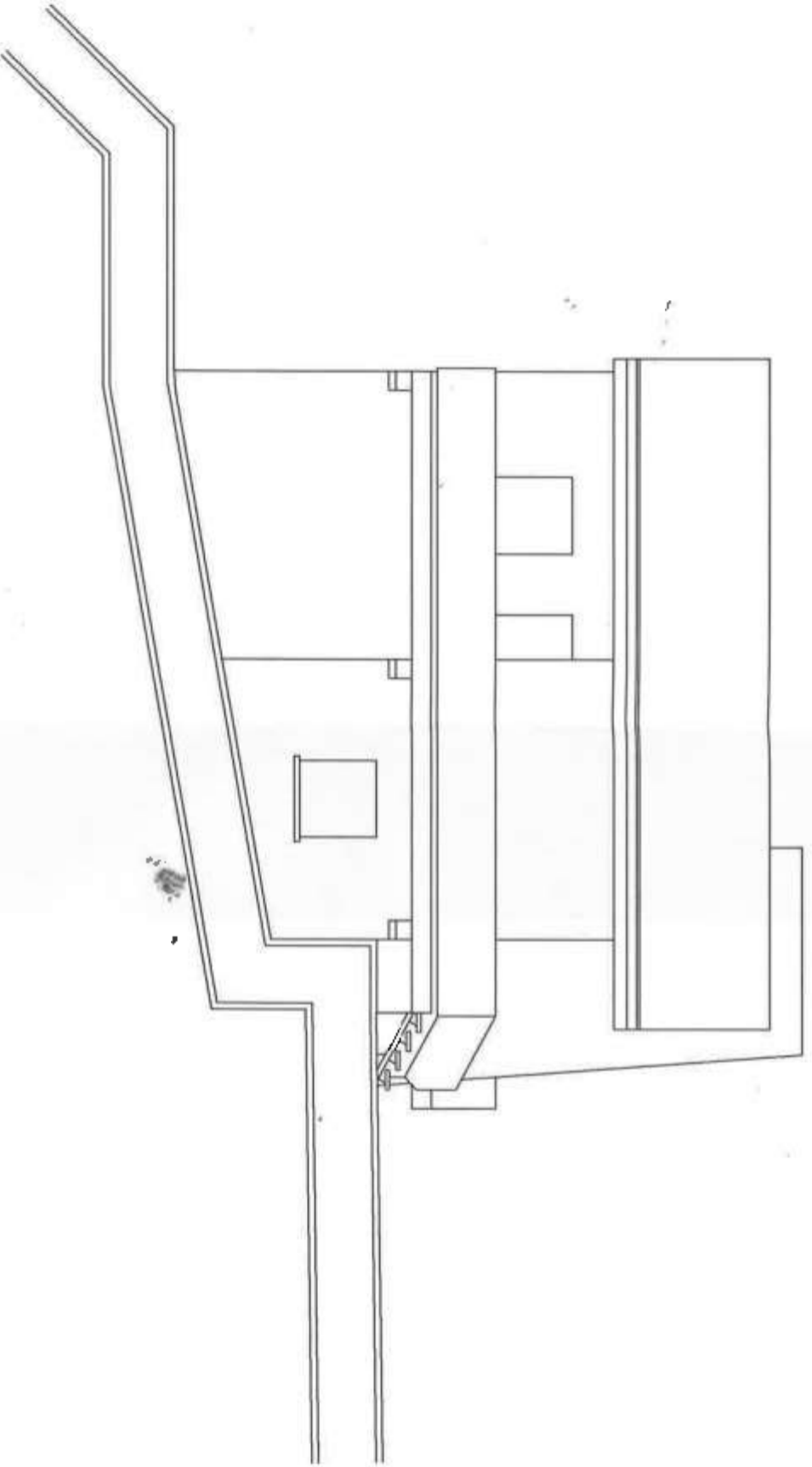


PROSPETTO NORD-OVEST
- difformità -



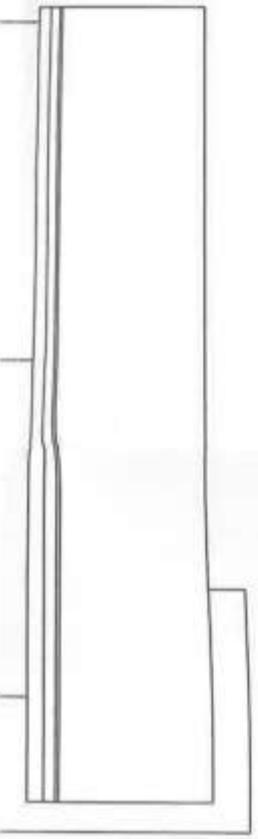
PROSPETTO NORD-OVEST

- stato legittimo -
licenza n° 105 del 11.02.1966



PROSPETTO NORD-OVEST

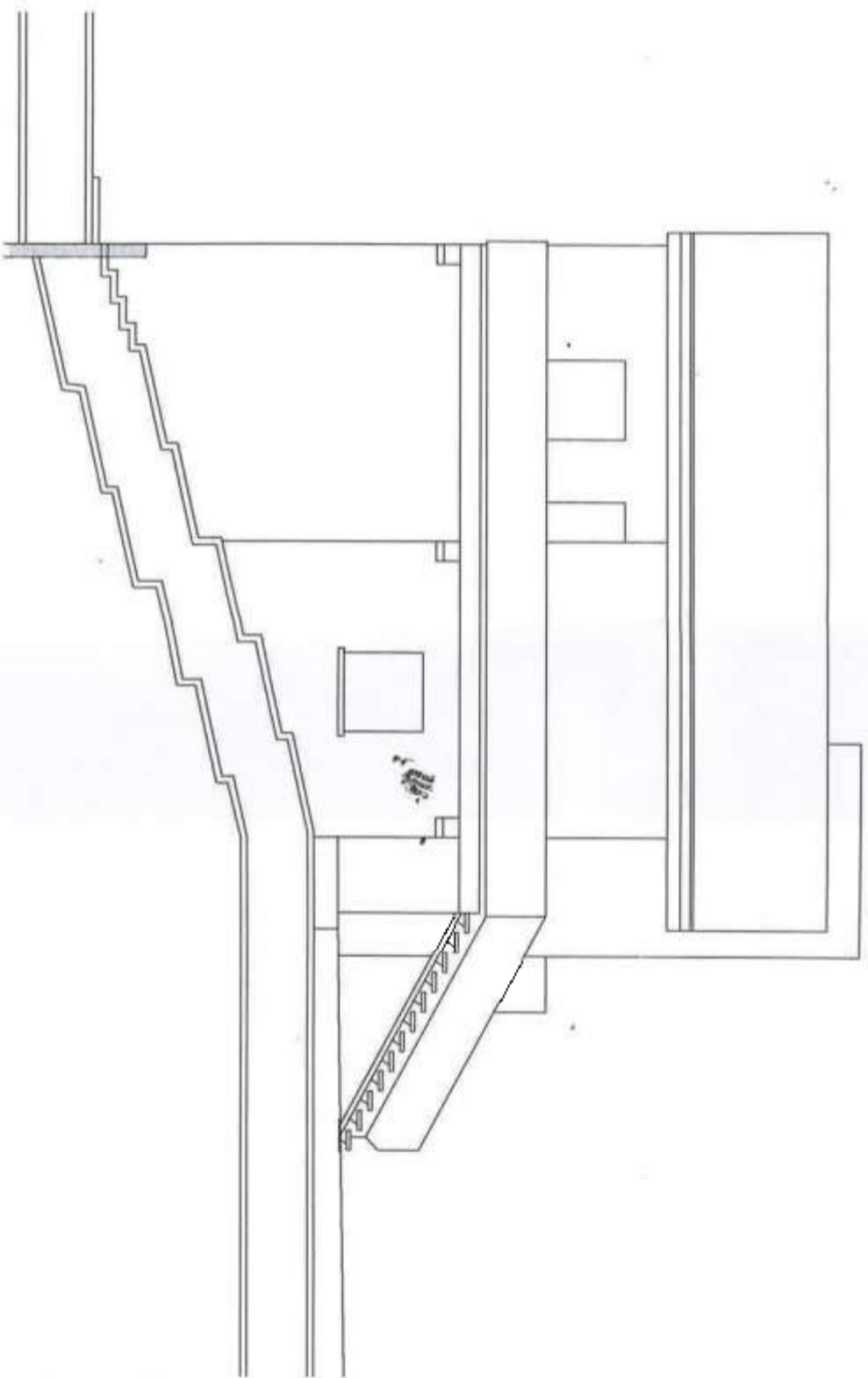
- stato di fatto -



SE
- st
licenza

SE
- st

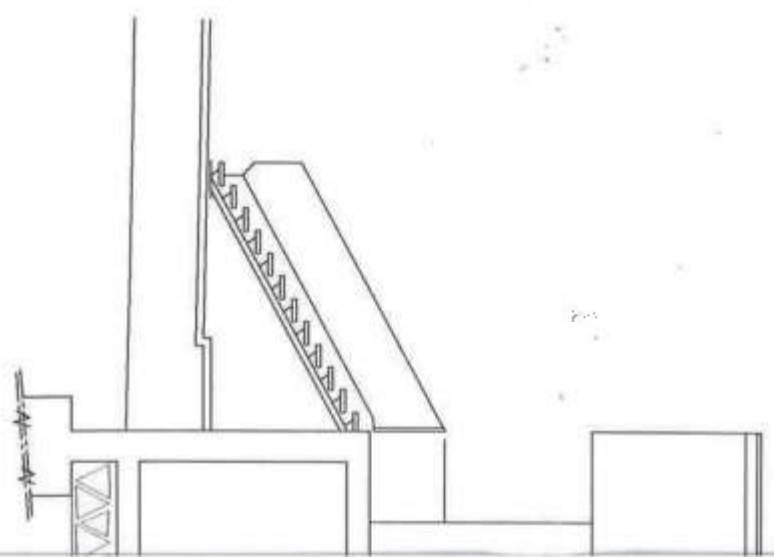
PROSPETTO NORD-OVEST
- stato di fatto -



PROSPETTO NORD-OVEST
- difformità -

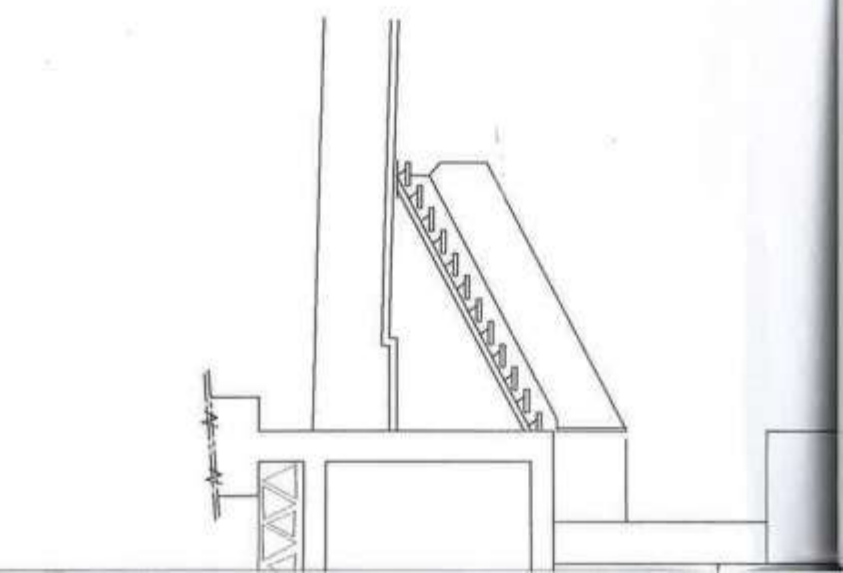
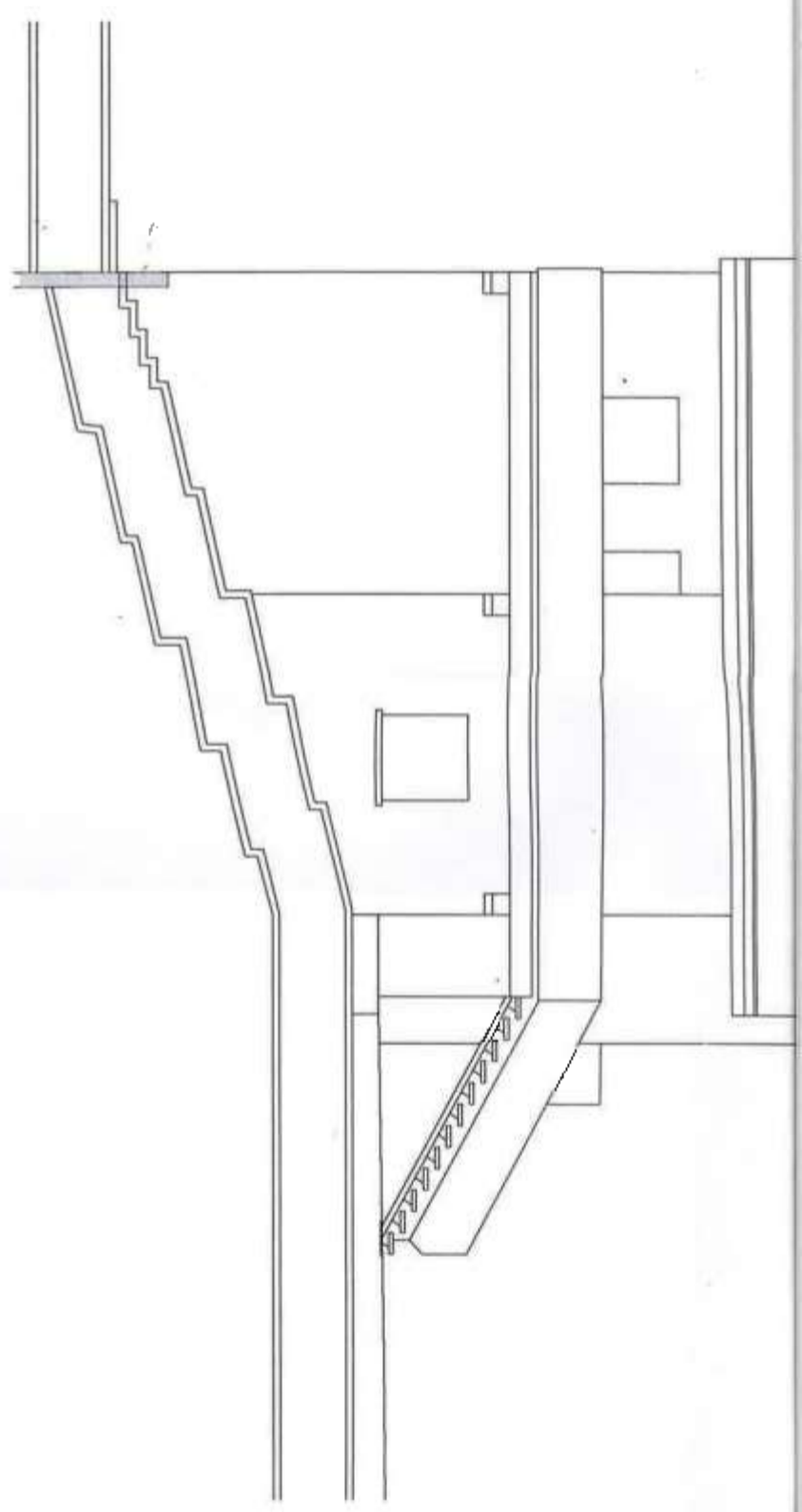
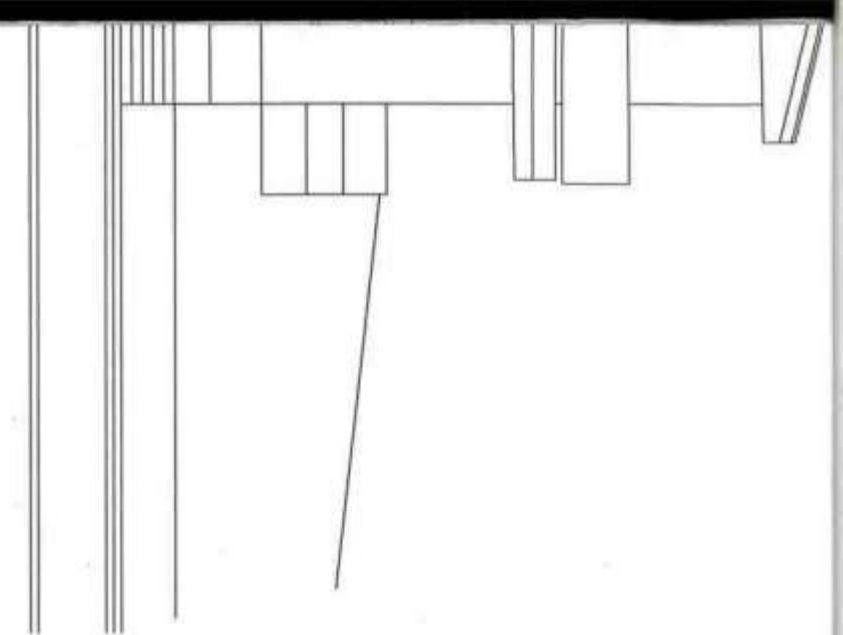


SE
- S



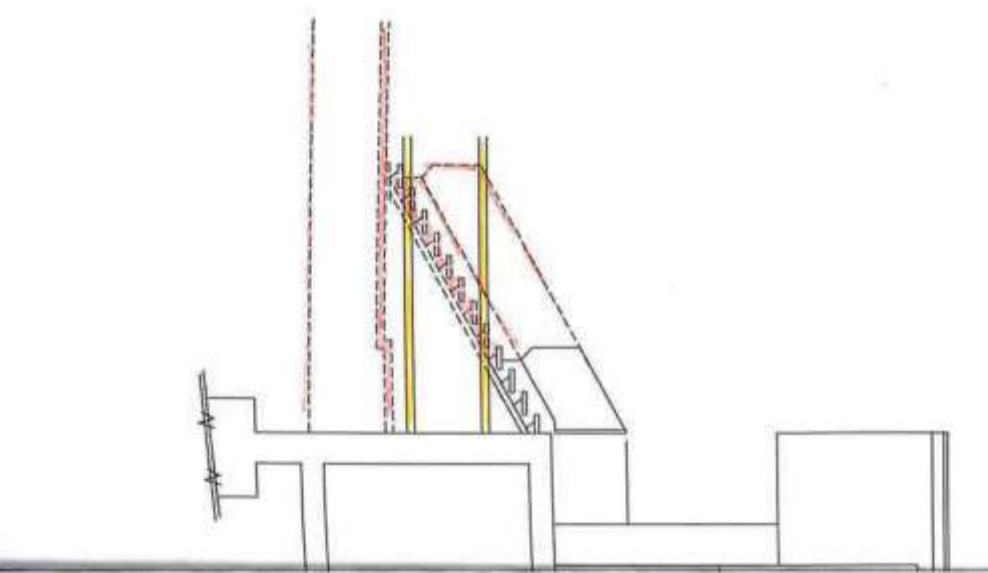
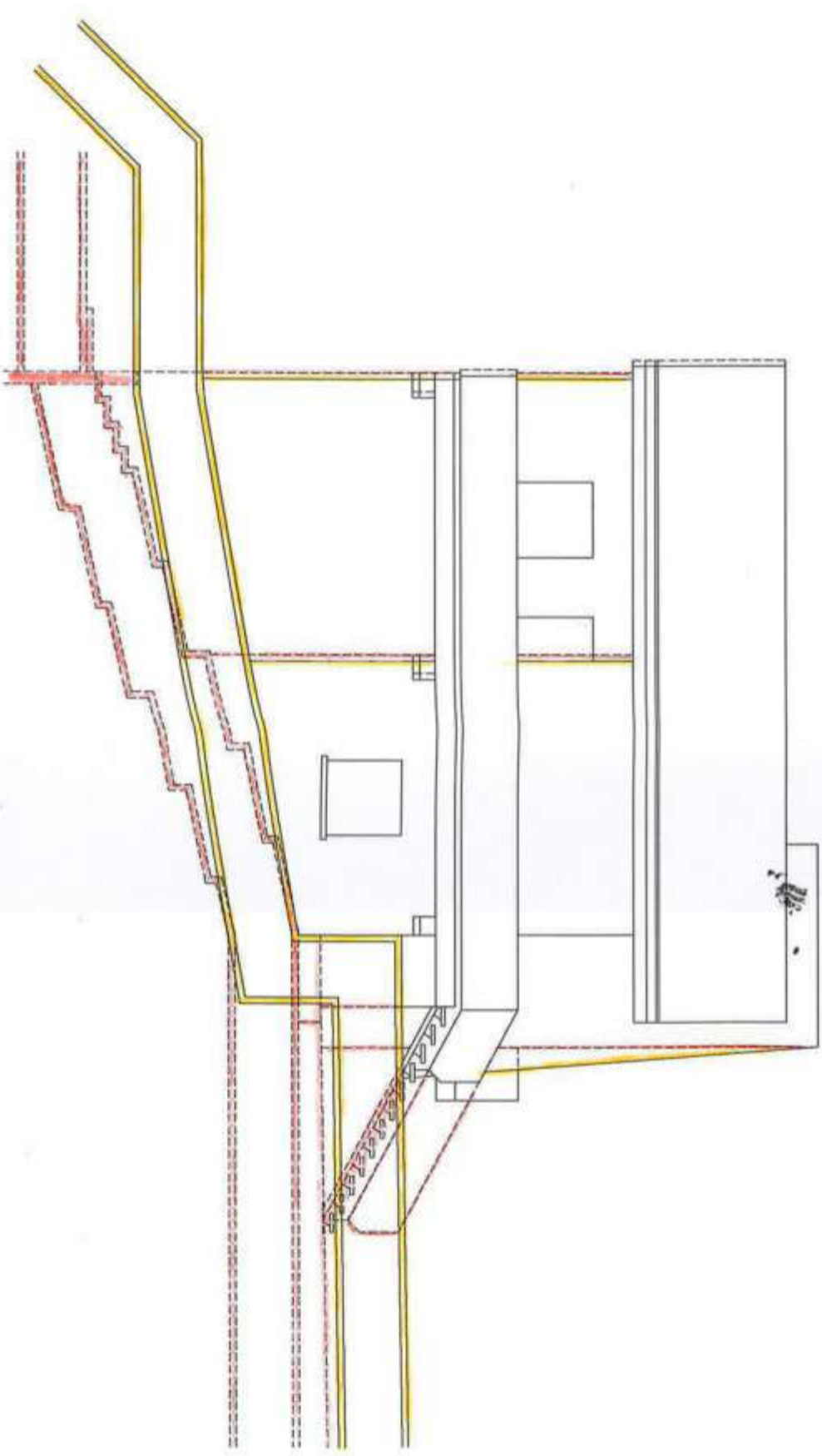
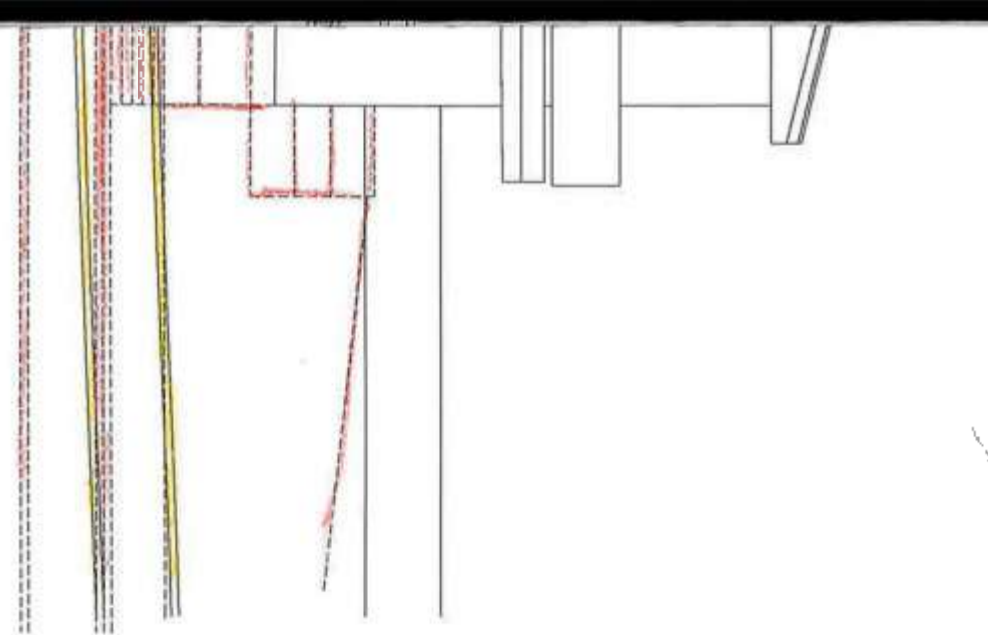
SE
-





PROSPETTO NORD-OVEST
- difformità -

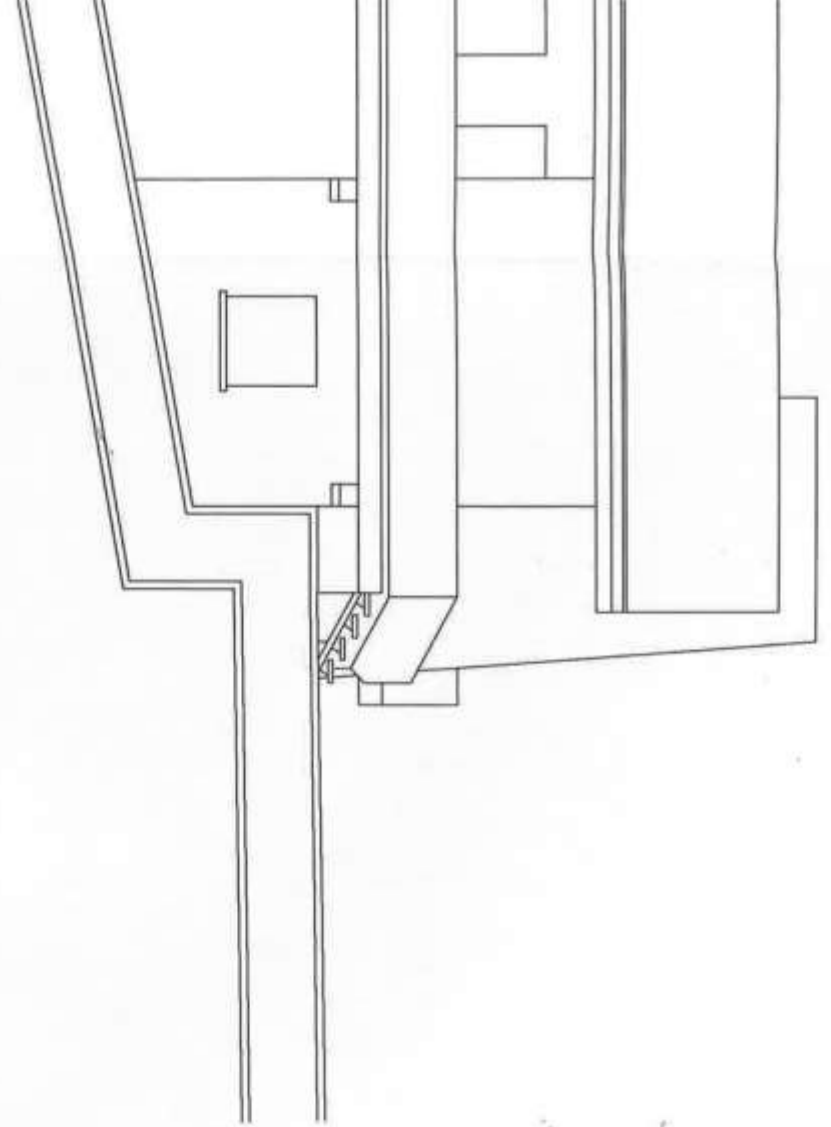
SE
- 0



ETTO NORD-OVEST

- stato legittimo -

plan n° 105 del 11.02.1966



ETTO NORD-OVEST

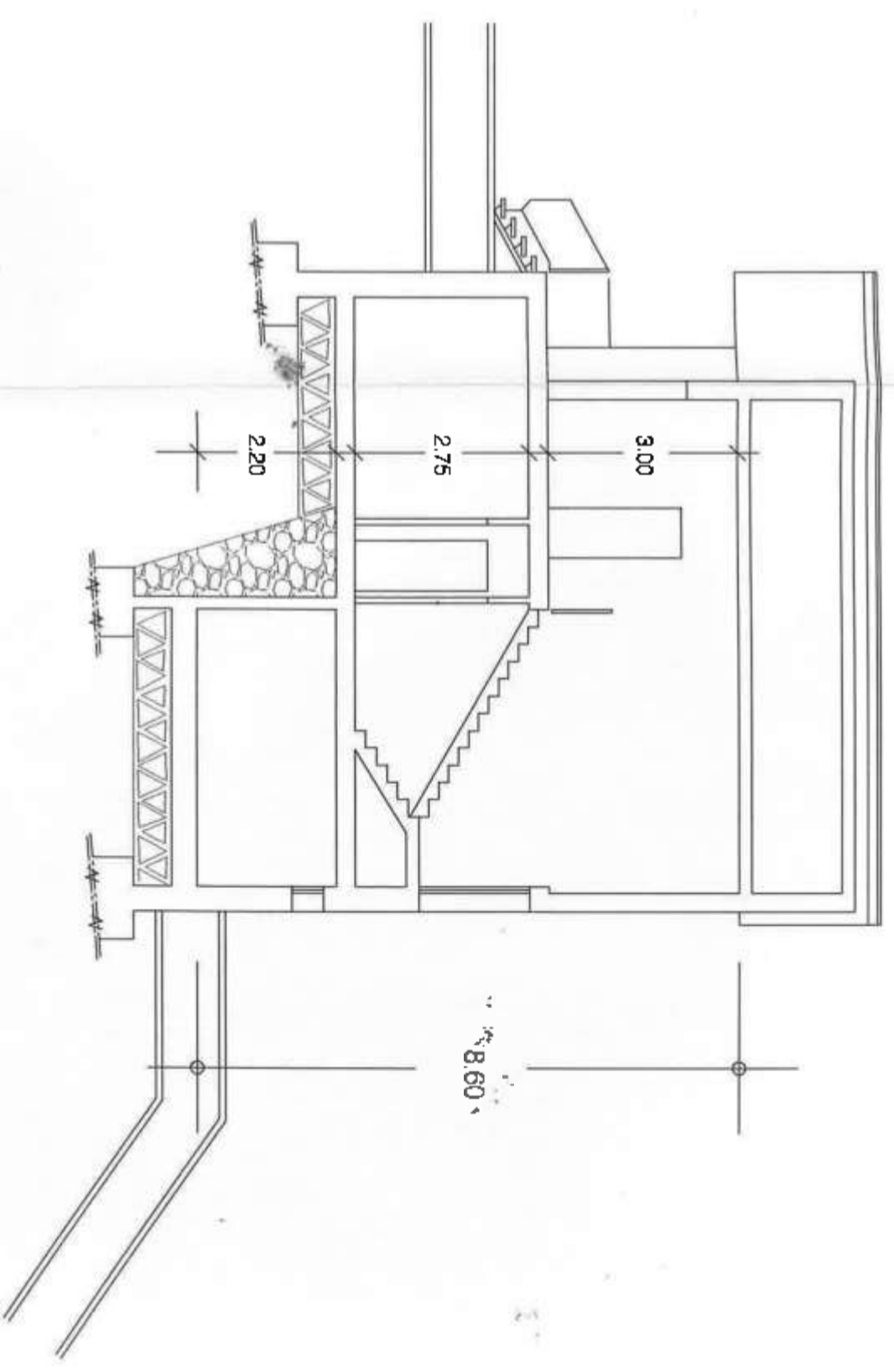
- stato di fatto -



SEZIONE B - B

- stato legittimo -

licenza n° 105 del 11.02.1966

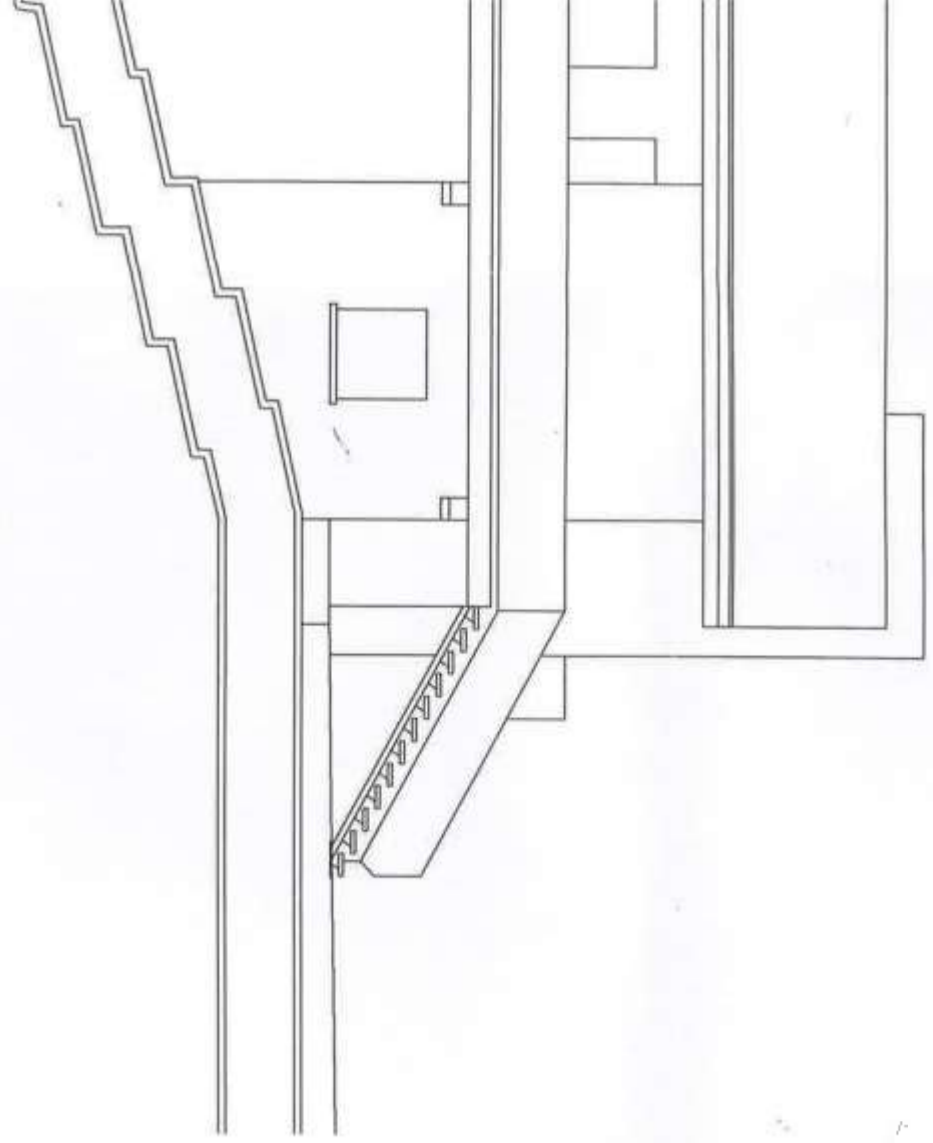


SEZIONE B - B

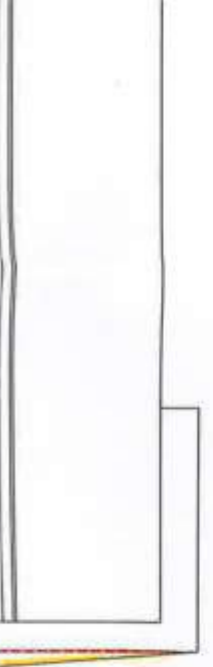
- stato di fatto -



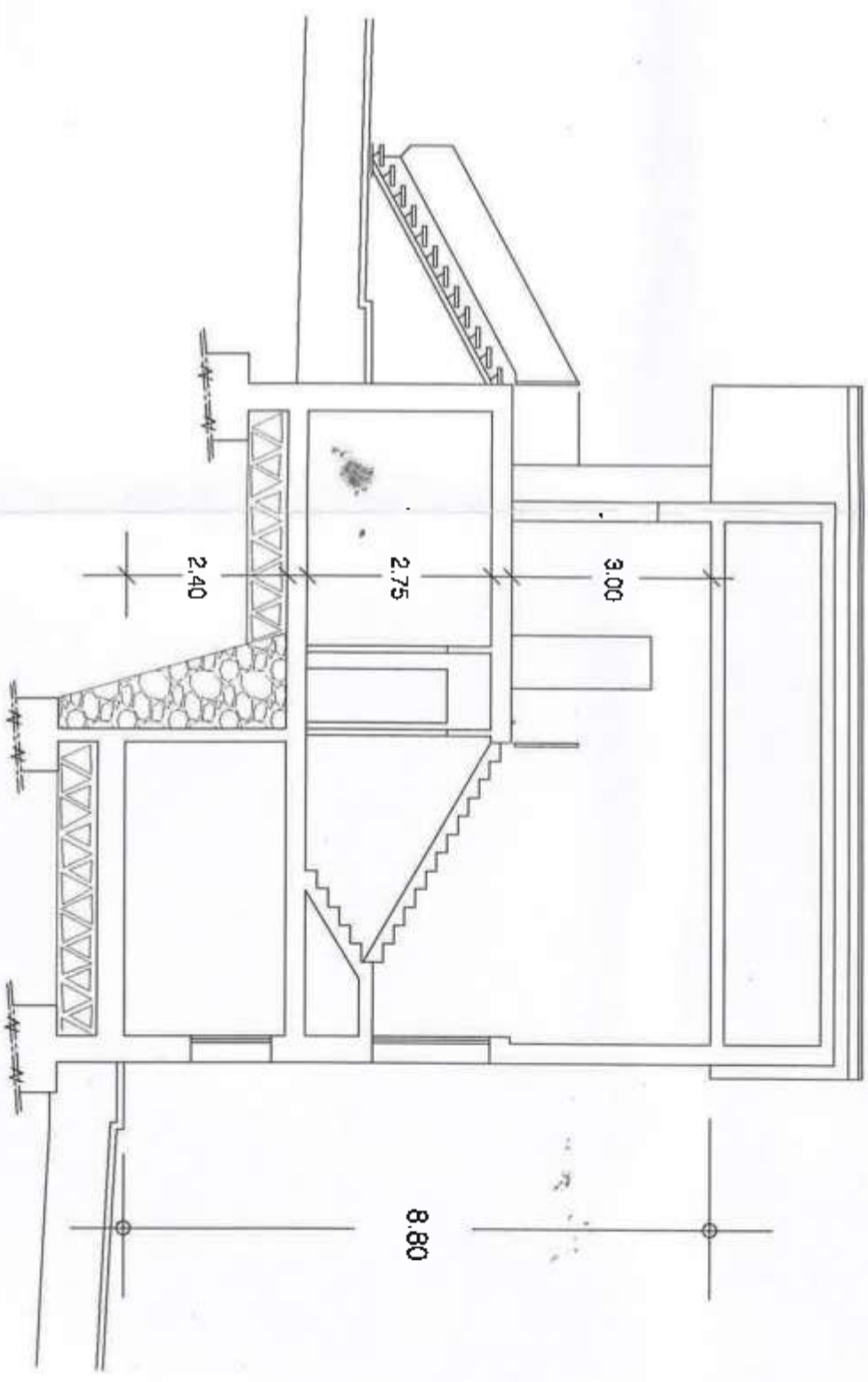
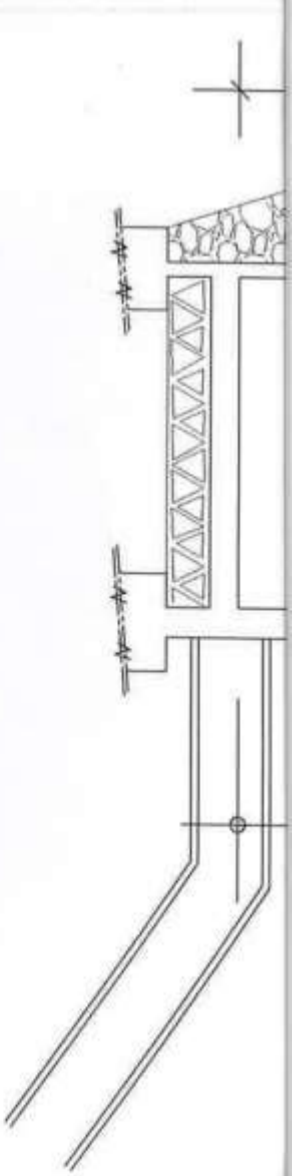
PETTO NORD-OVEST
- stato di fatto -




PETTO NORD-OVEST
- difformità -



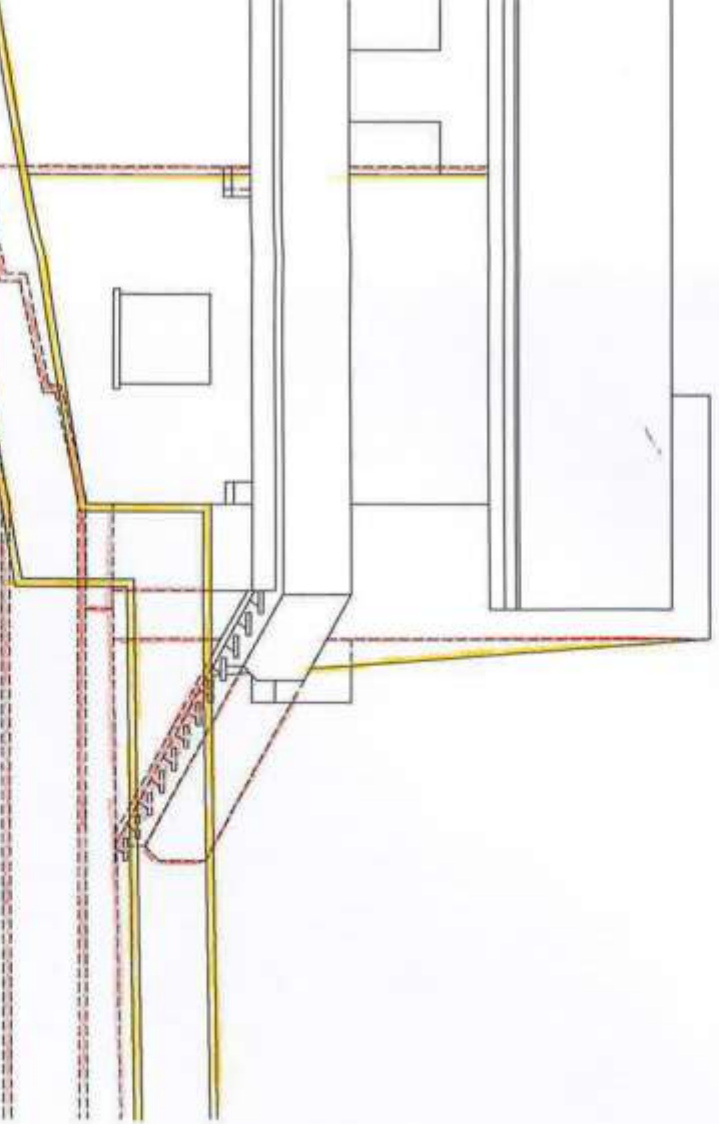
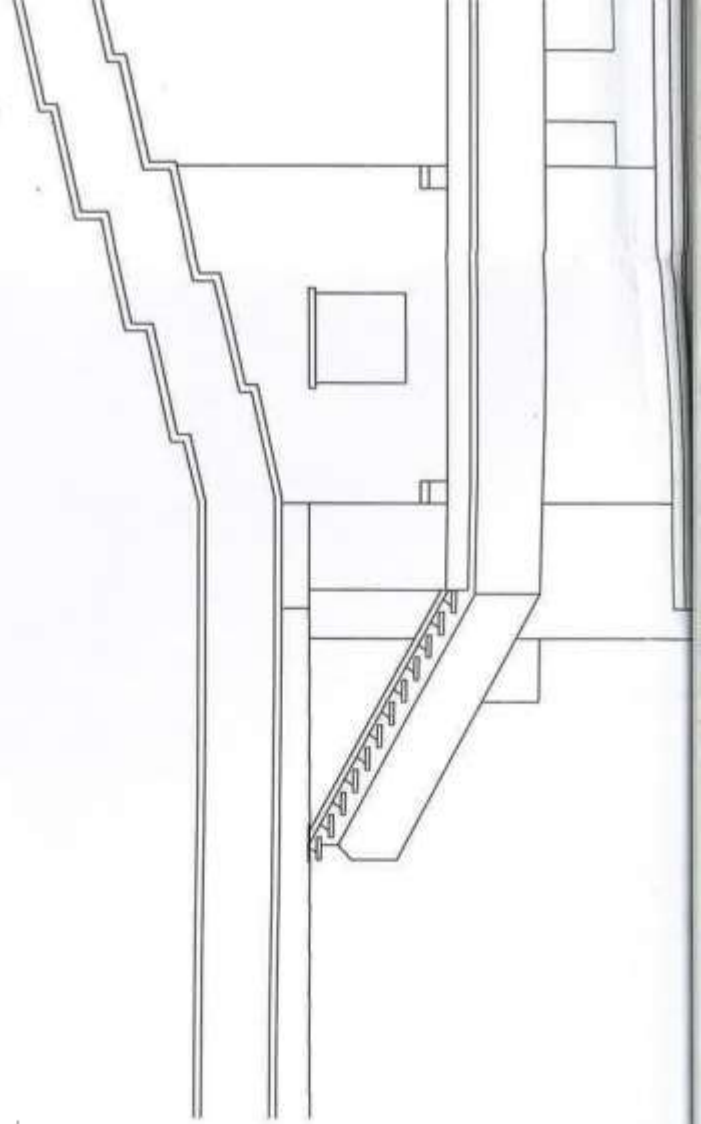
SEZIONE B - B
- stato di fatto -



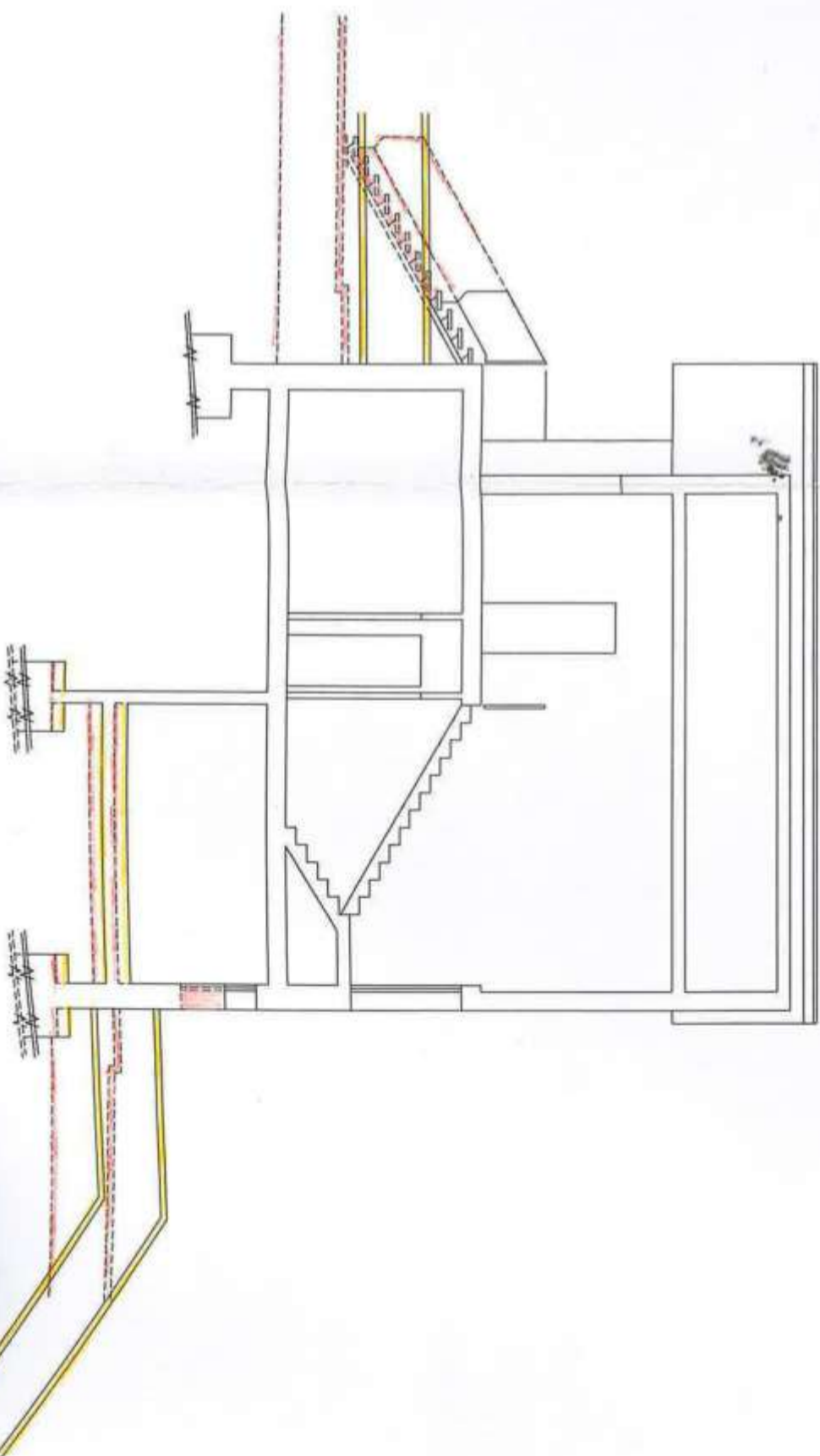
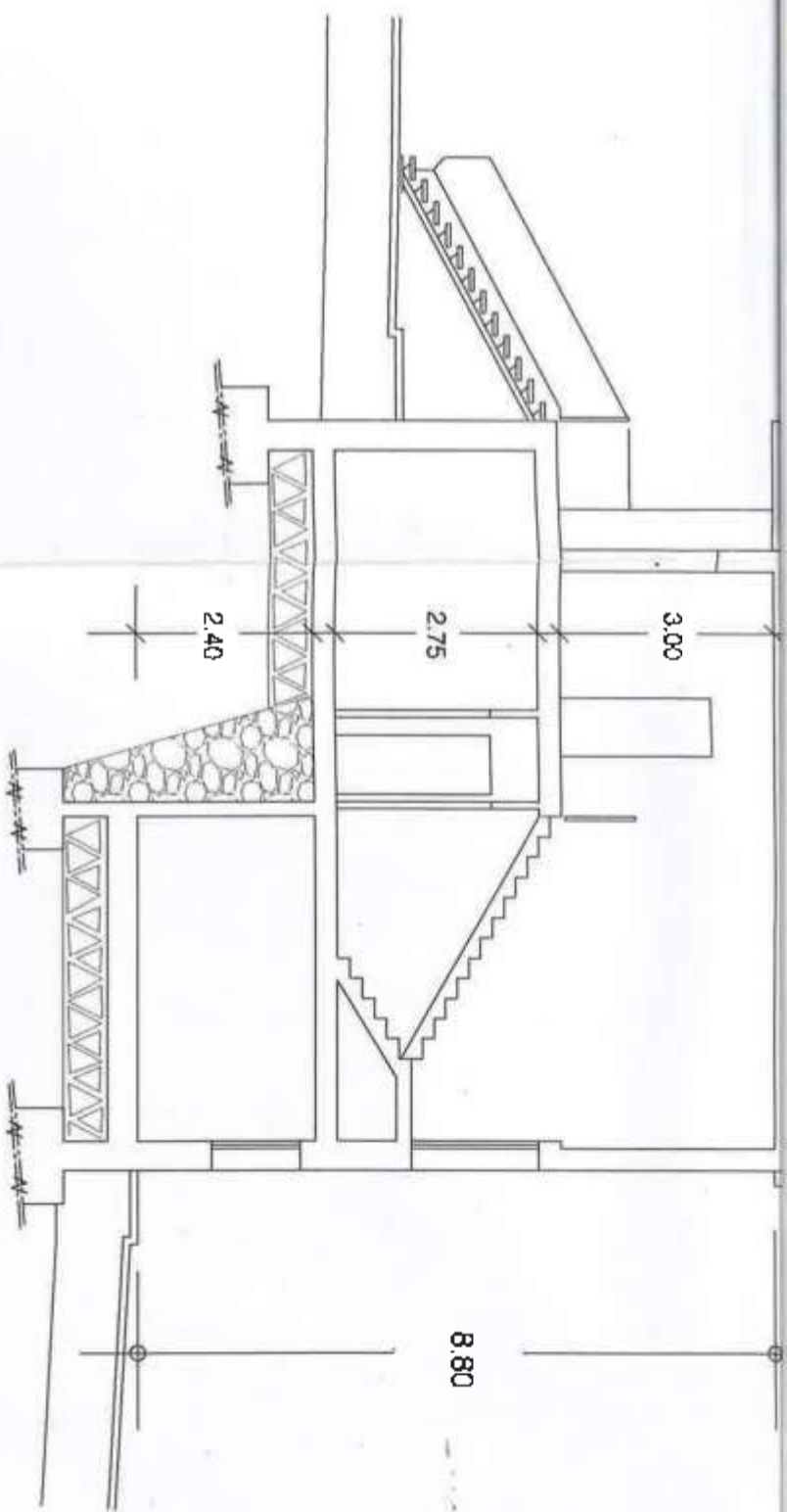
SEZIONE B - B
- difformità -

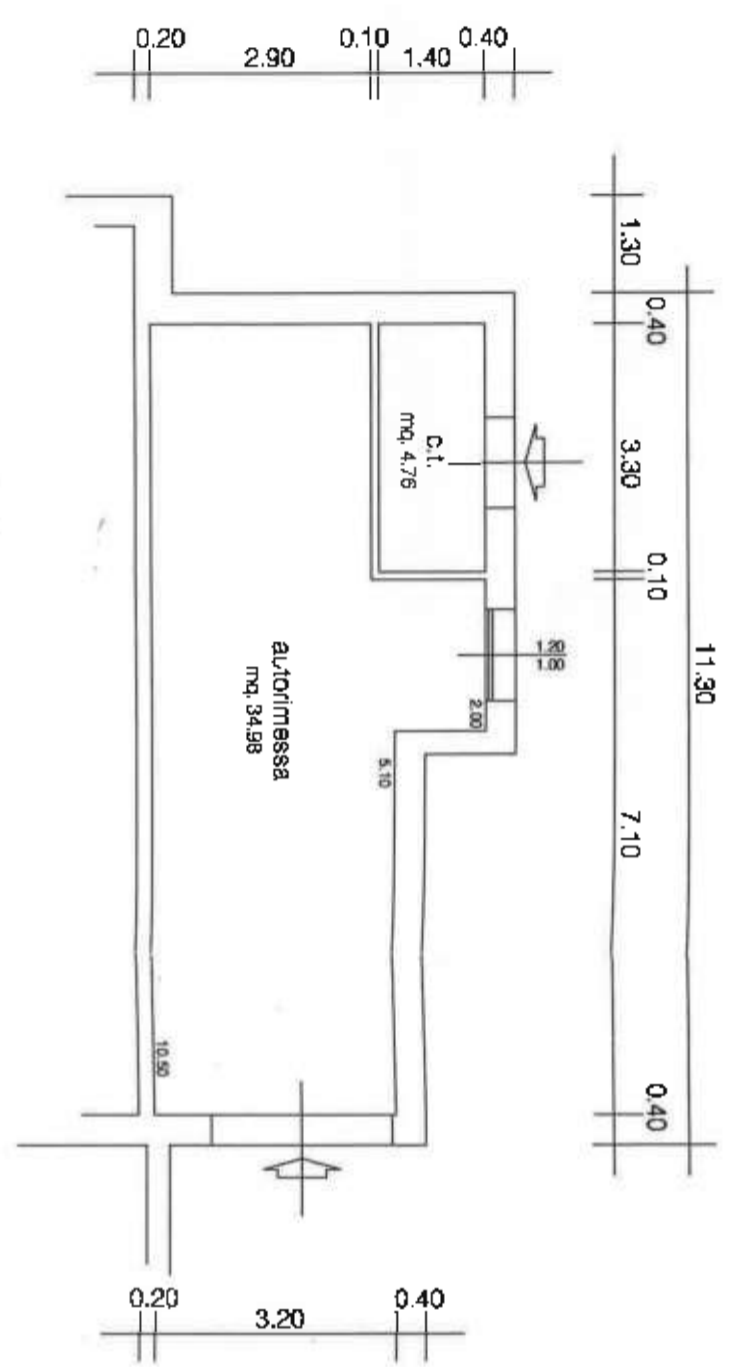


ETTO NORD-OVEST
- difformità -

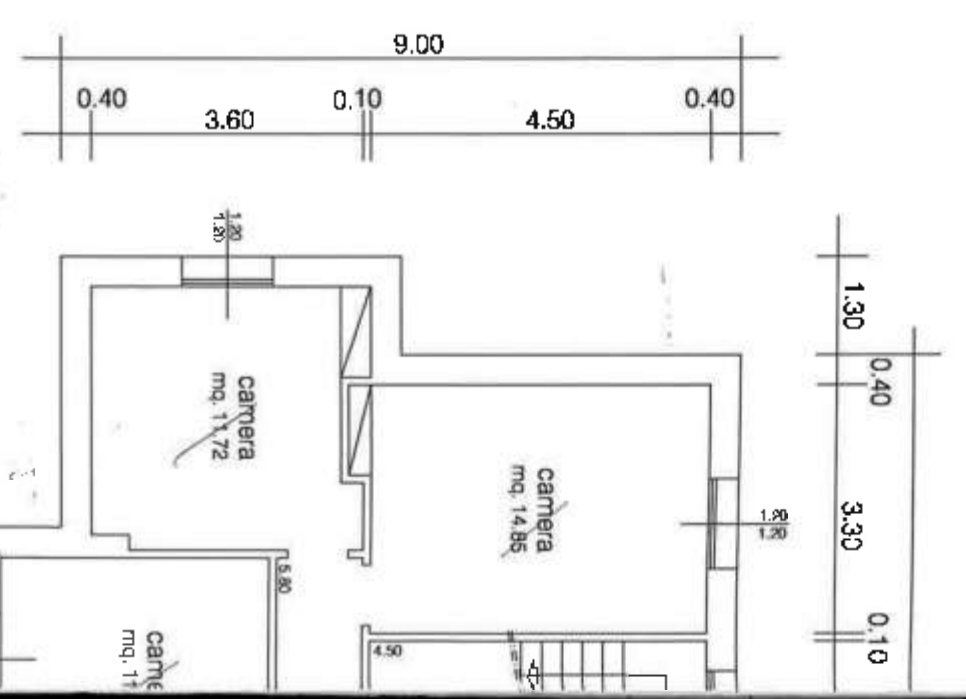


SEZIONE B - B
- difformità -

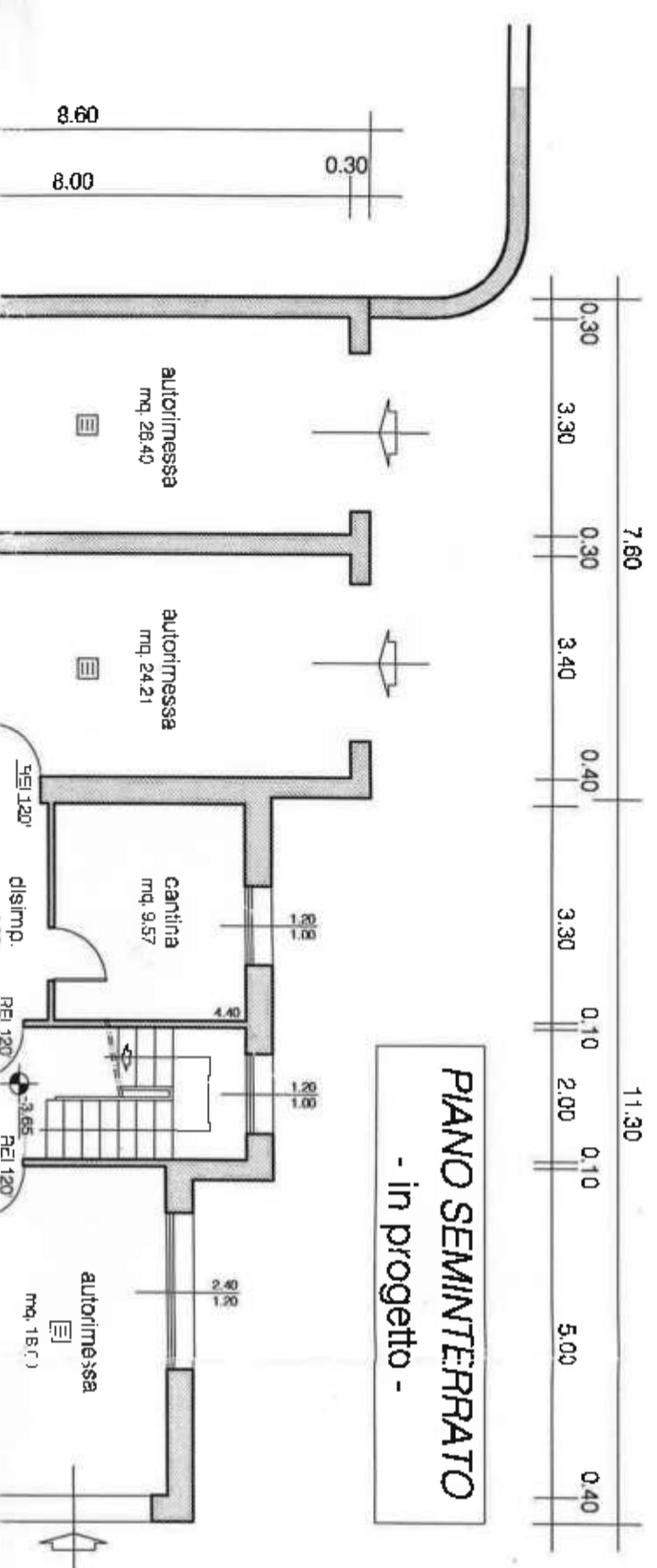




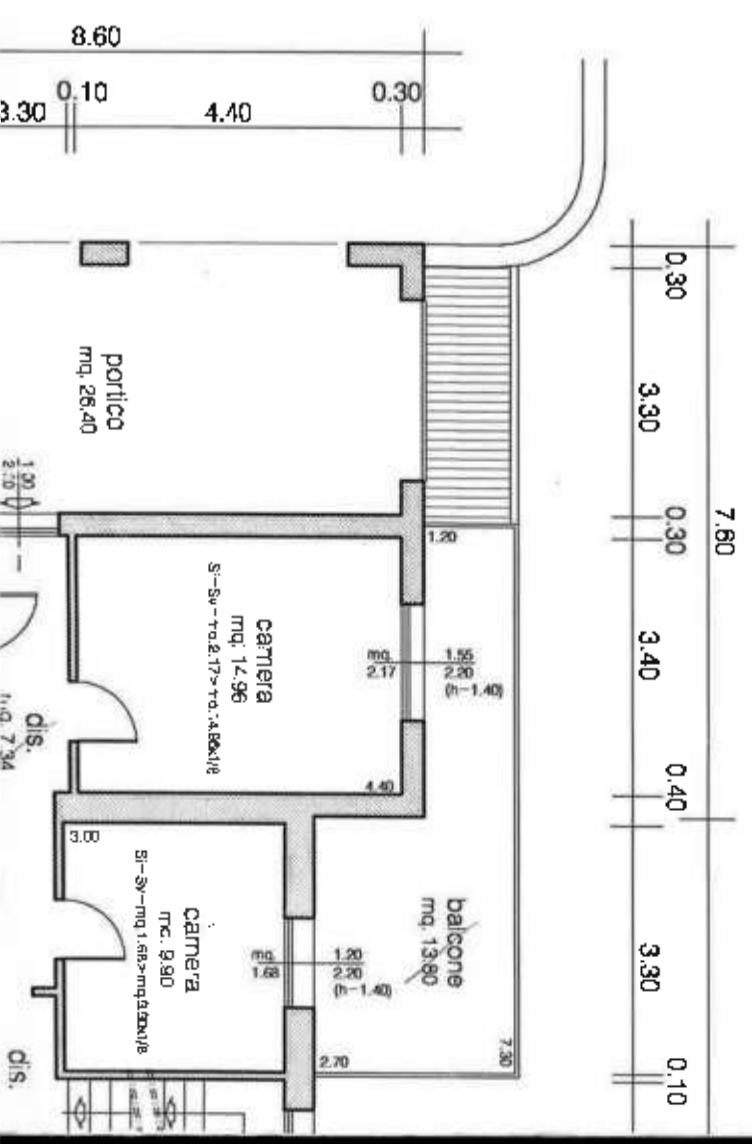
PIANO SEMINTERRATO
- stato di fatto -

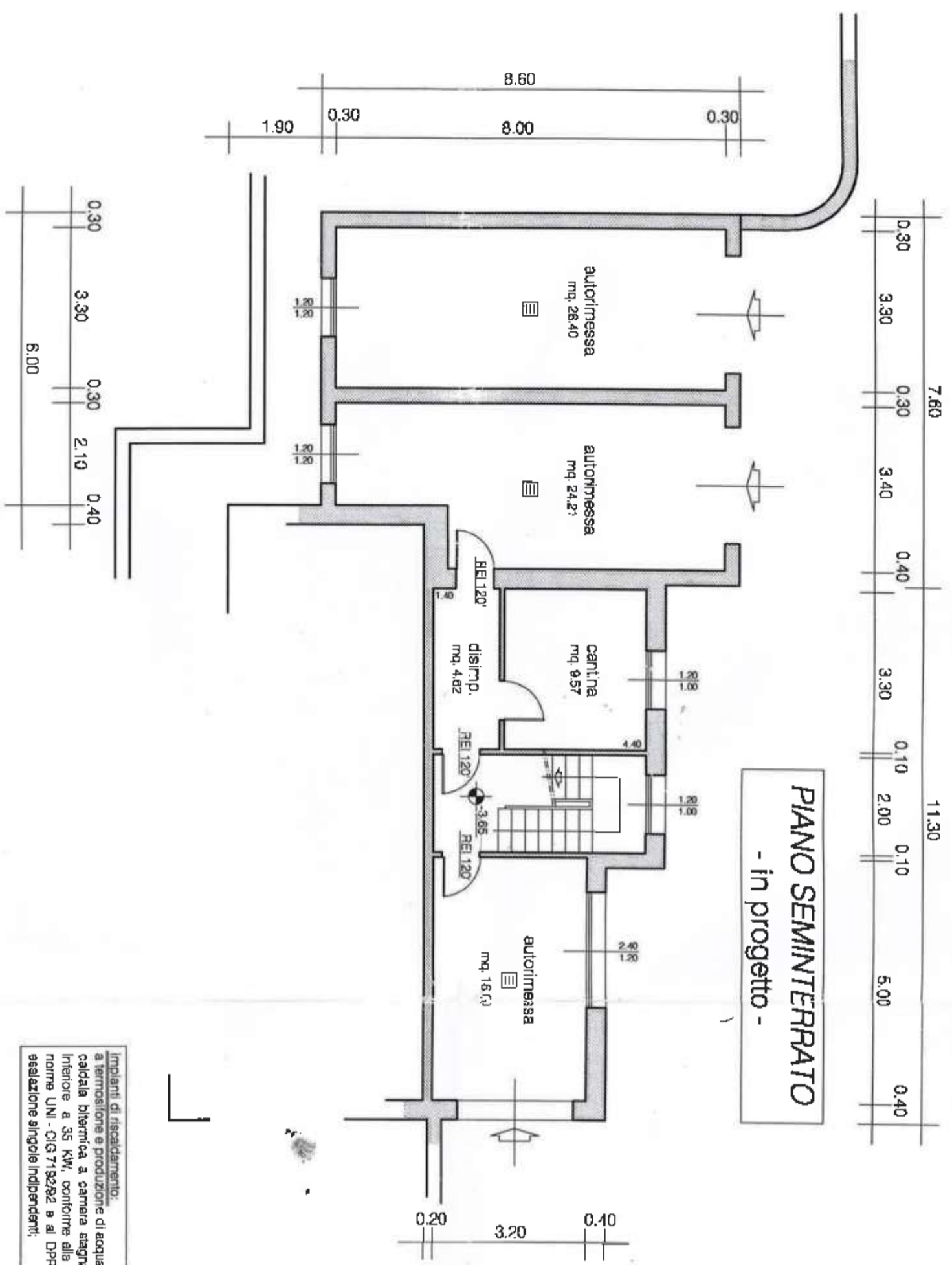


PIANO TERRENO
- stato di fatto -

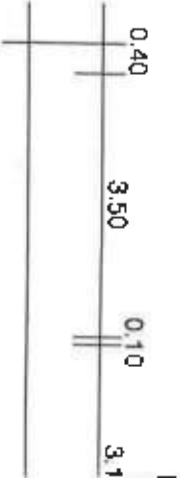

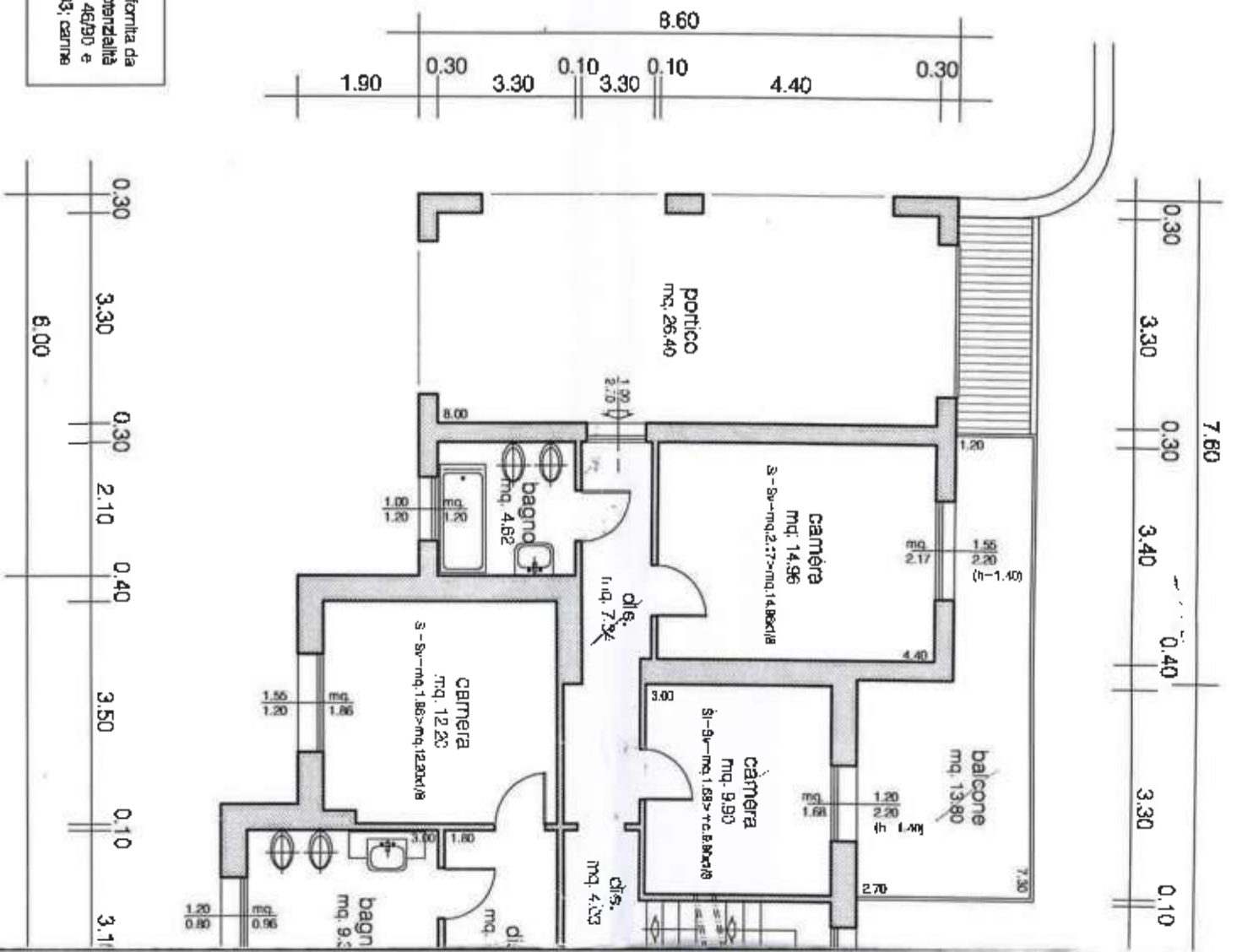


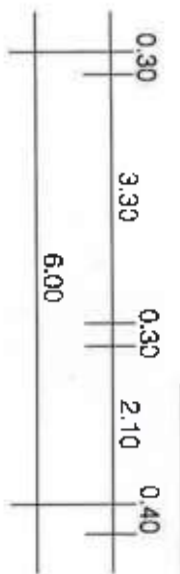
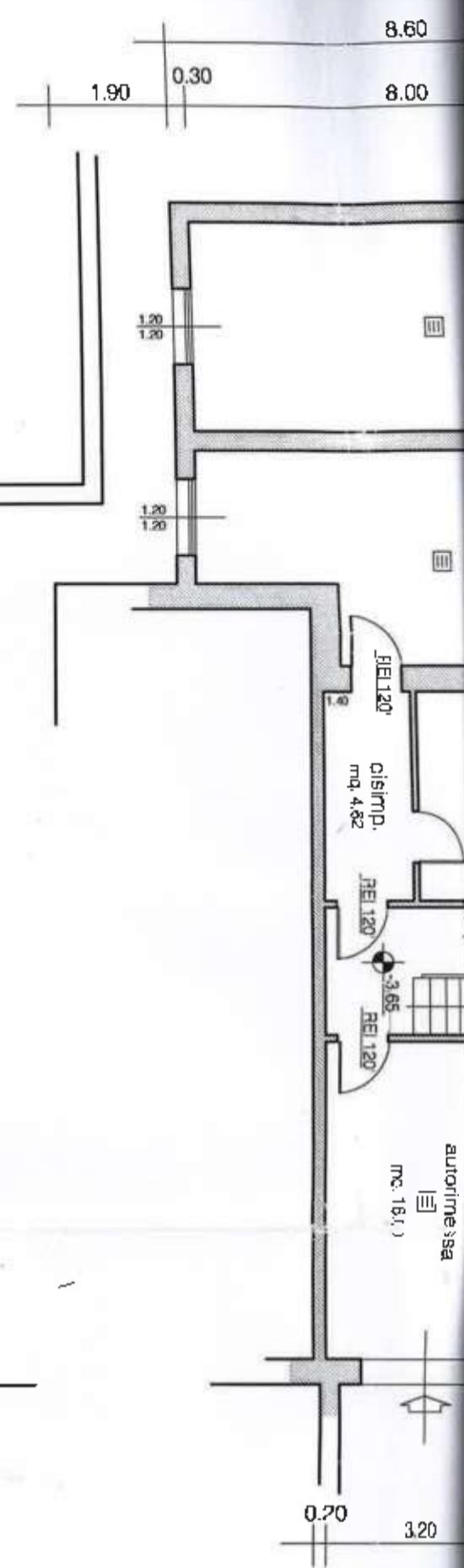
PIANO SEMINTERRATO
- in progetto -



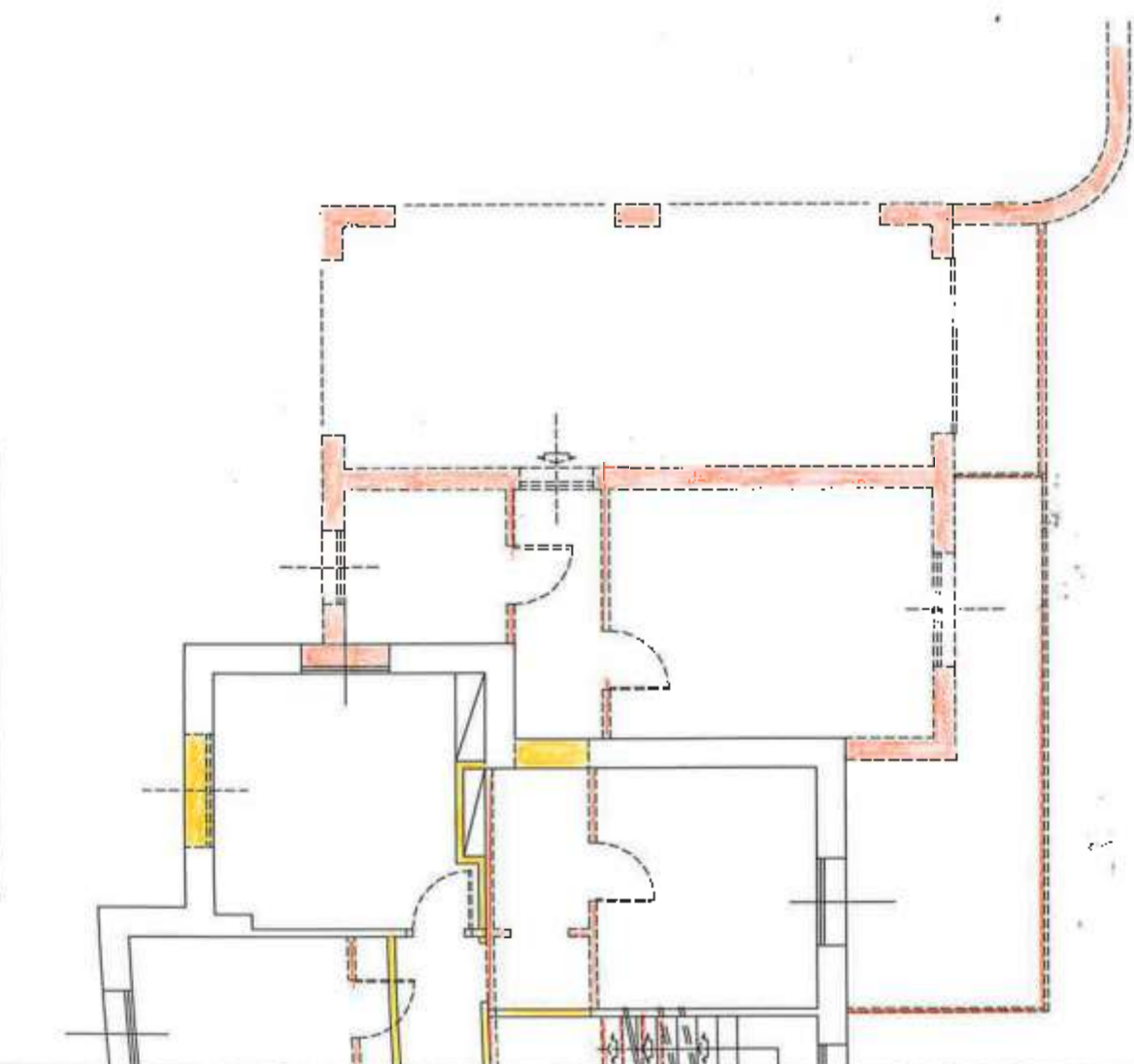
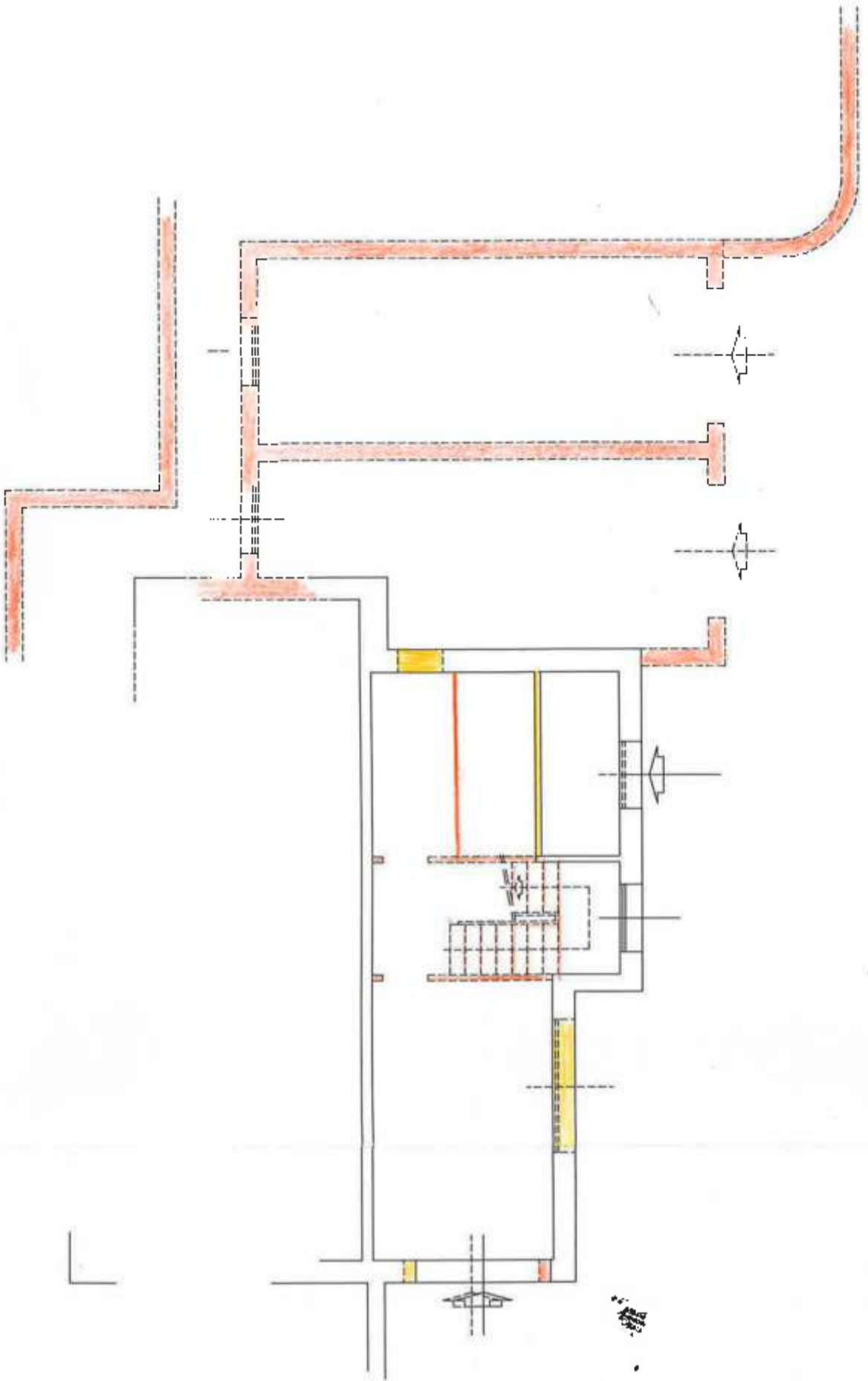
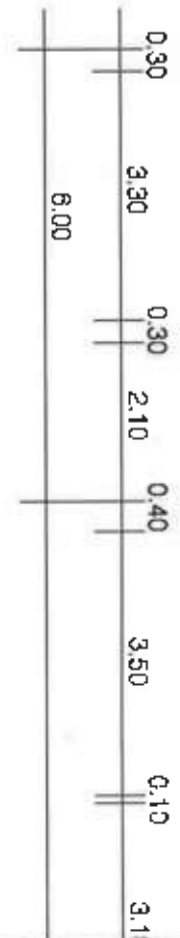
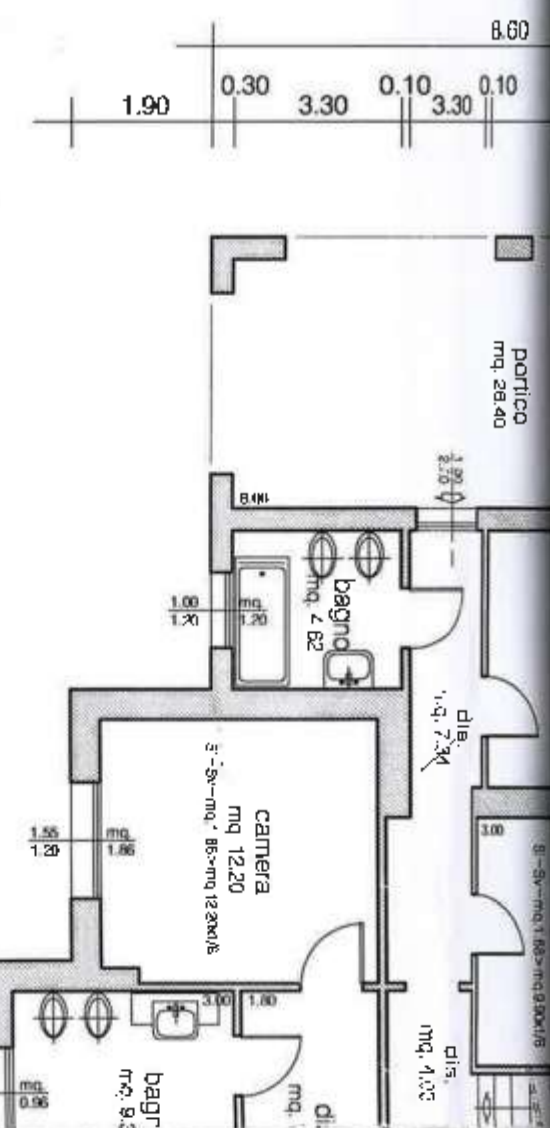


Impianti di riscaldamento:
 a termosifone e produzione di acqua calda fornita da
 caldaia bitermica a camera stagna di potenzialità
 inferiore a 35 KW, conforme alla legge 46/90 e
 norme UNI - CIG 7192/82 e al DPR 412/93; camera
 sezionale singole indipendenti.





Impianti di riscaldamento:
 a termosifone e produzione di acqua calda fornita da
 caldaia cromatica a camera stagna di potenza ca
 inferiore a 35 kW, conforme alla legge 46/90 e
 norme UNI - CIG 7192/82 e al DPR 412/93; carico
 assalazione singoli indipendenti;



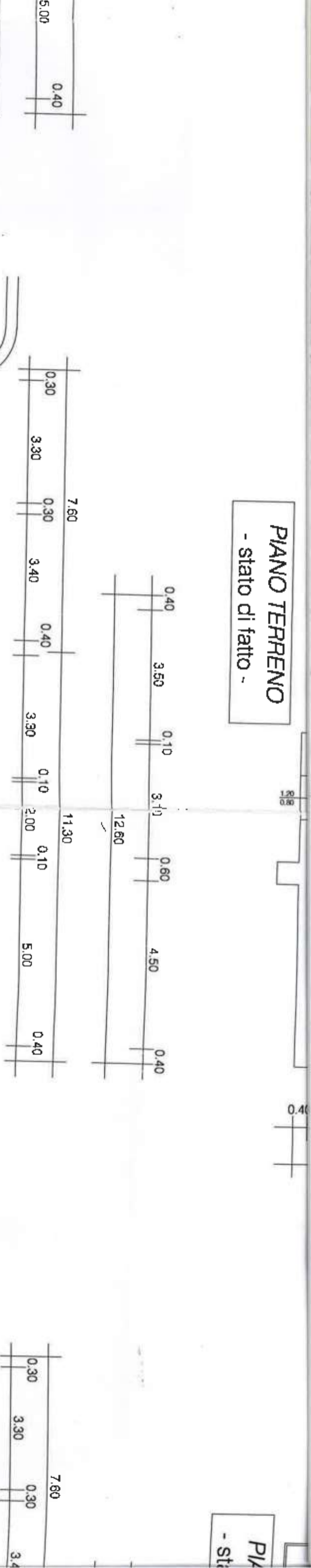
PIANO SEMINTERRATO

- interventi -

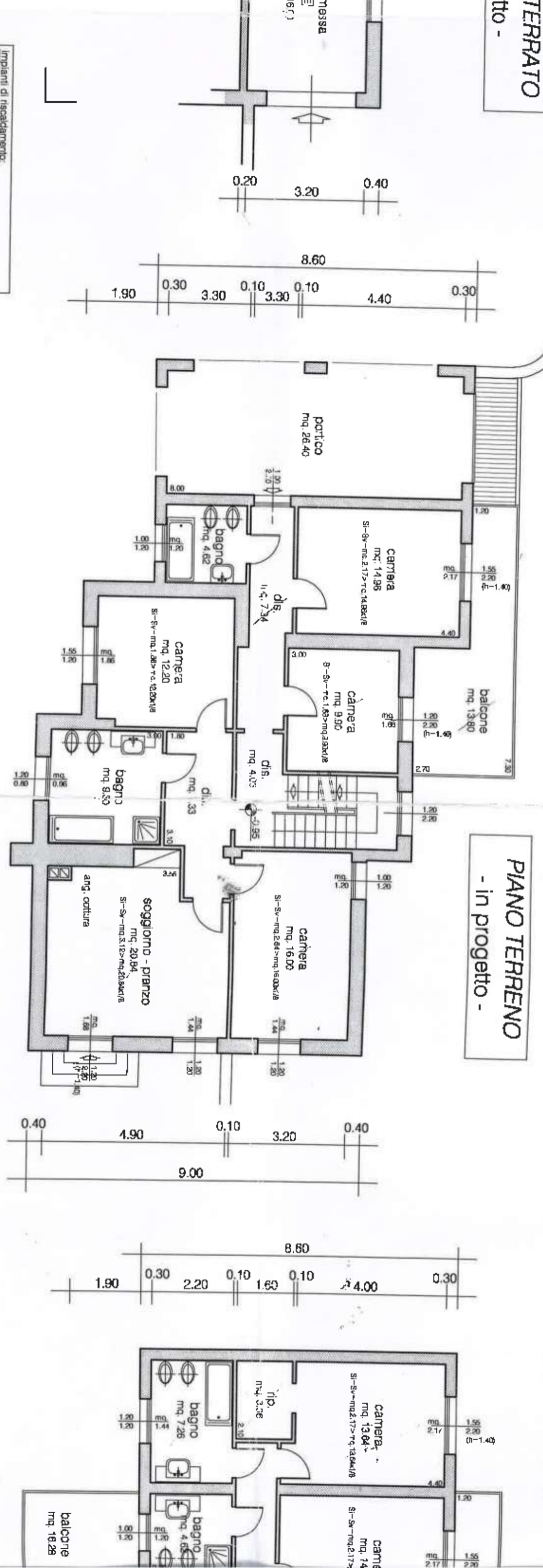
PIANO TERRENO

- interventi -

PIANO TERRENO
- stato di fatto -



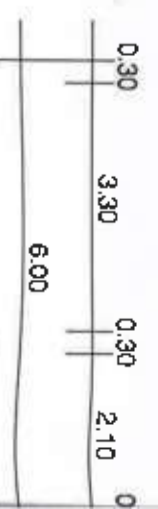
PIANO TERRENO
- in progetto -

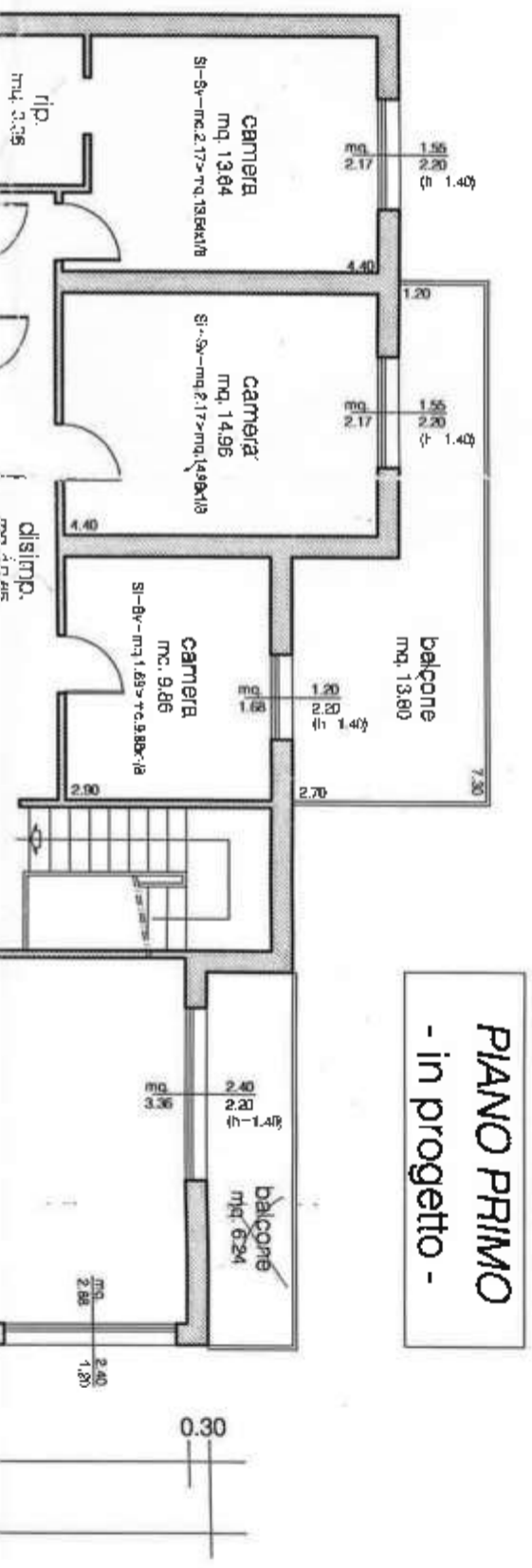
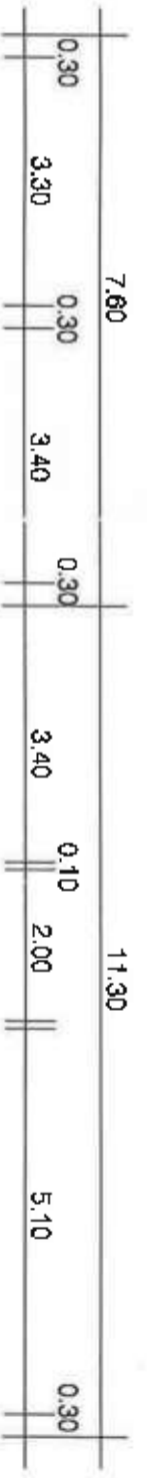
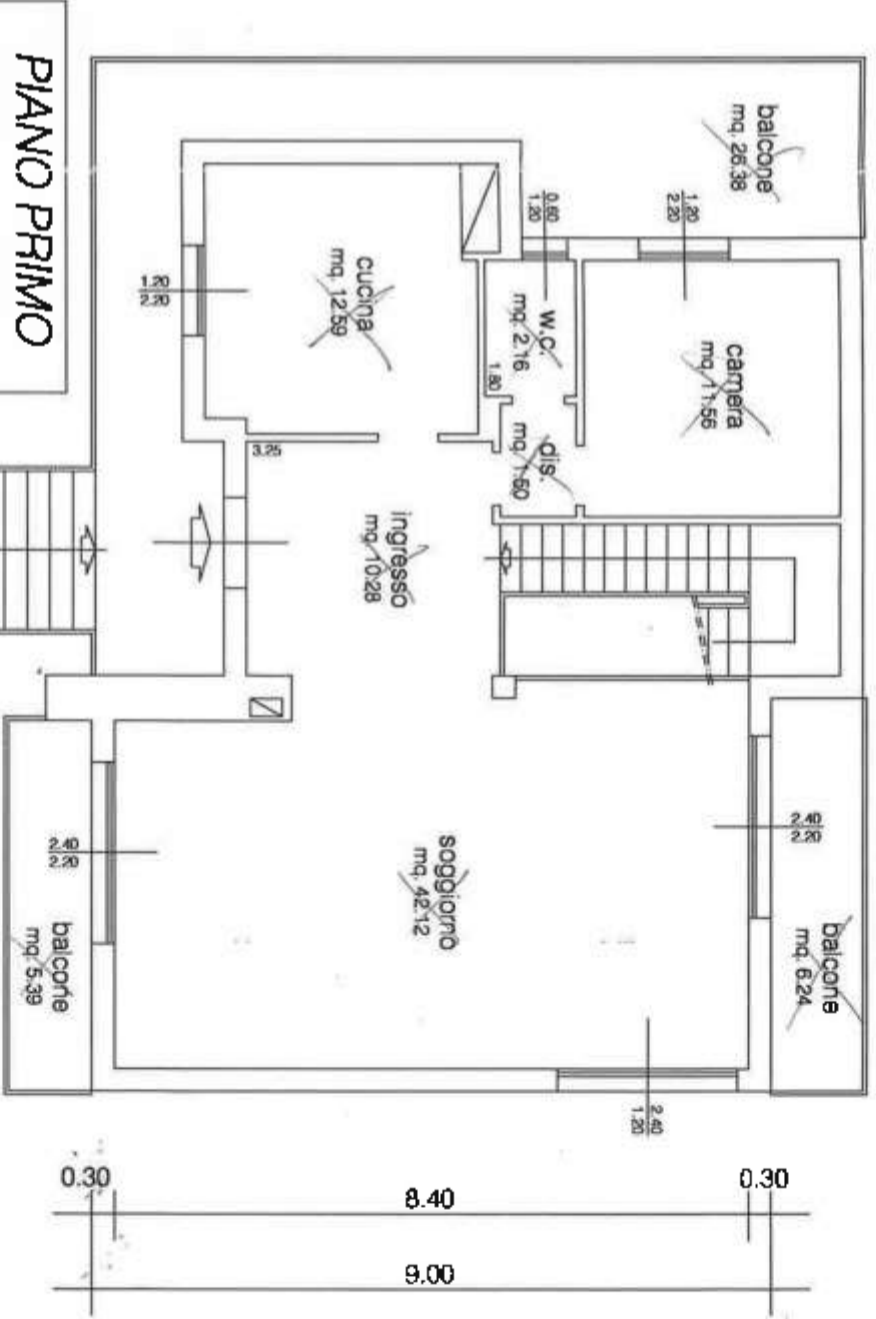
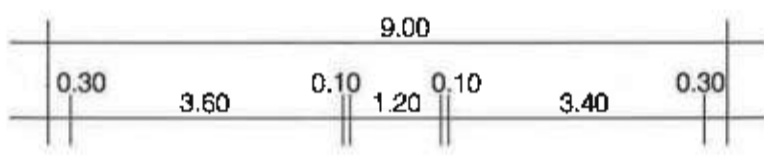
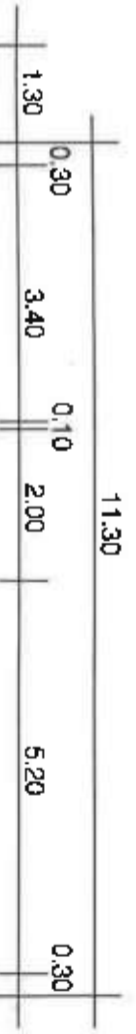
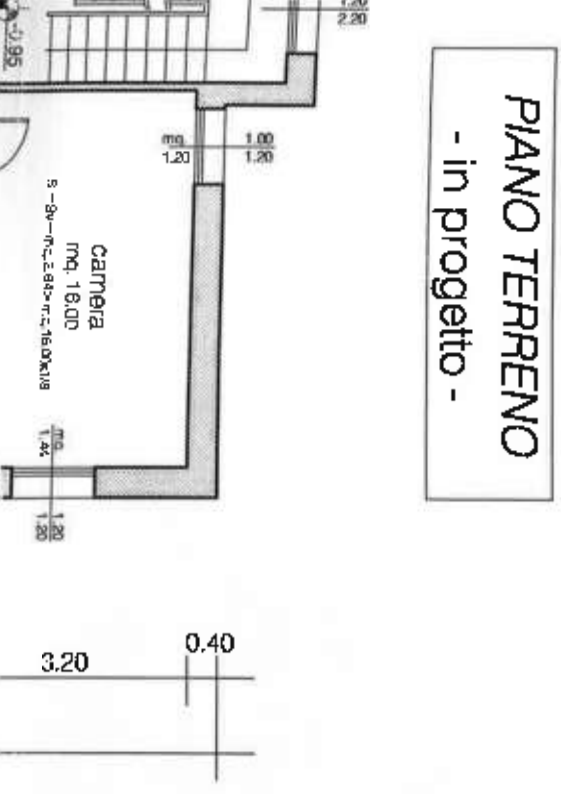
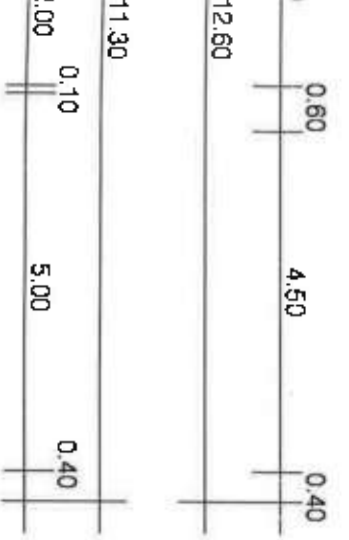
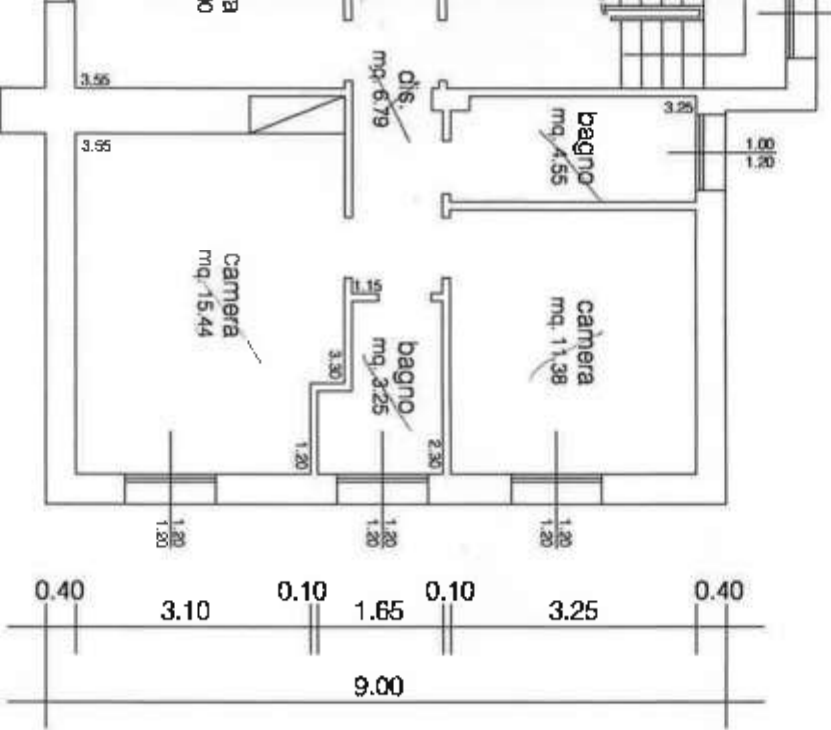
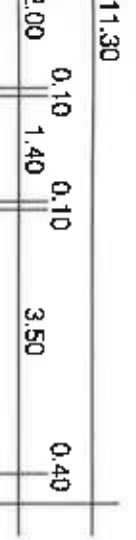


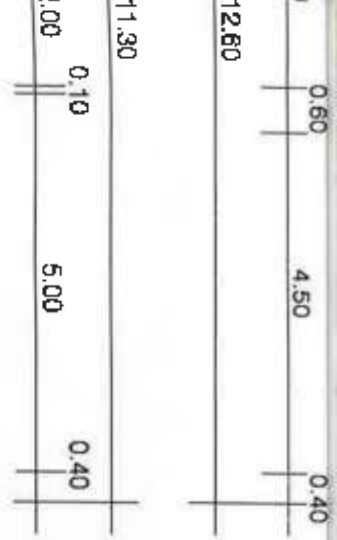
Impianti di riscaldamento:
a termosifone e produzione di acqua calda fornita da caldaia bitermica a camera stagna di potenza inferiore a 35 kW, conforme alla legge 48/90 e norme UNI - CIG 7192/82 e al DPR 412/83; canne esalazione singole indipendenti;



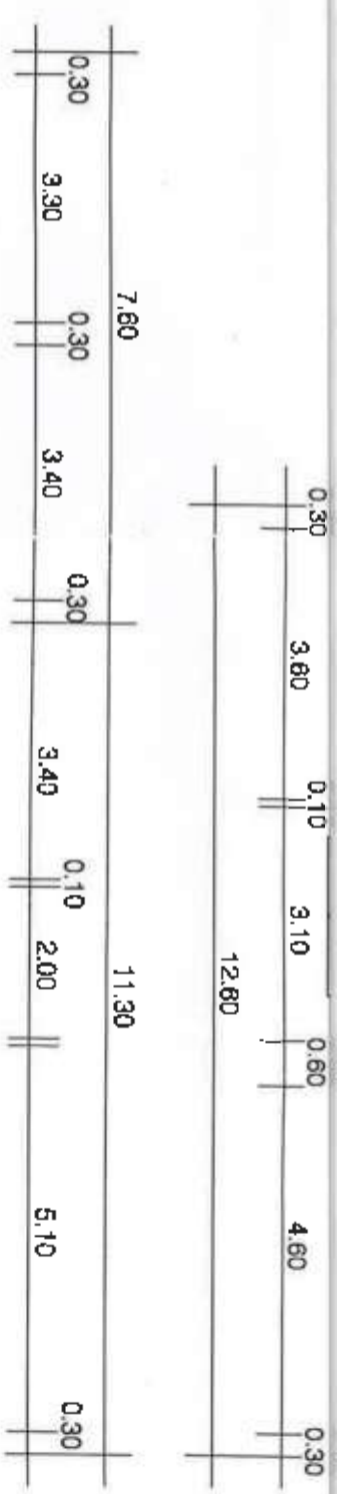
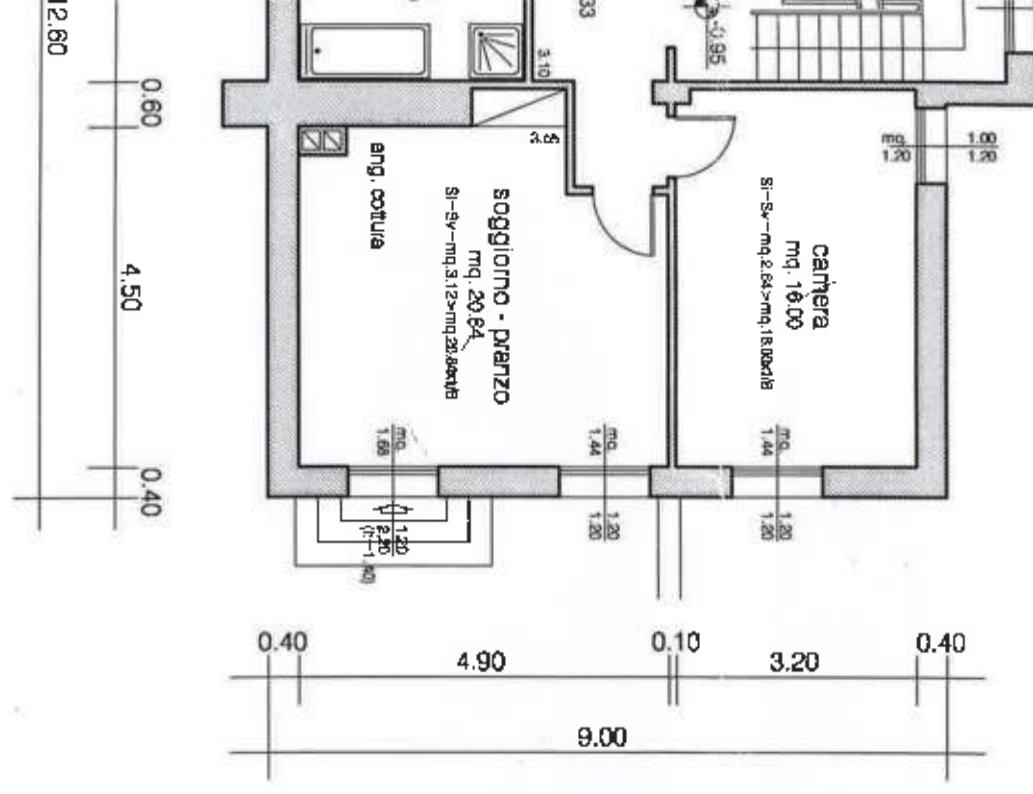
PIA
- st



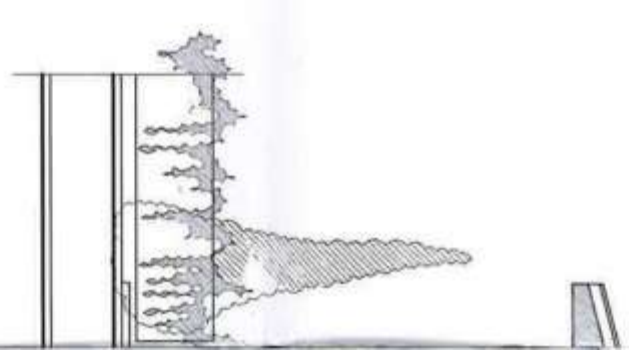
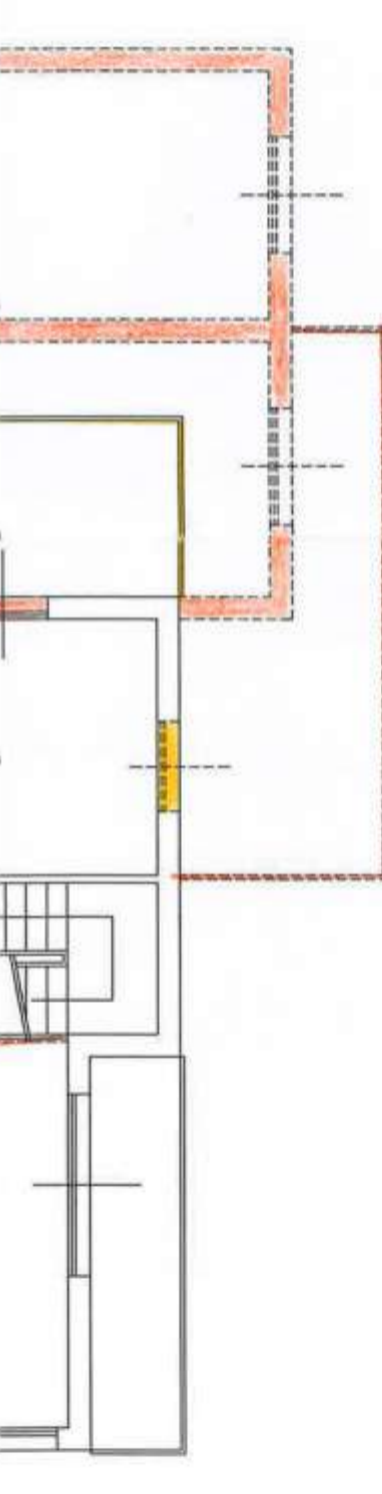
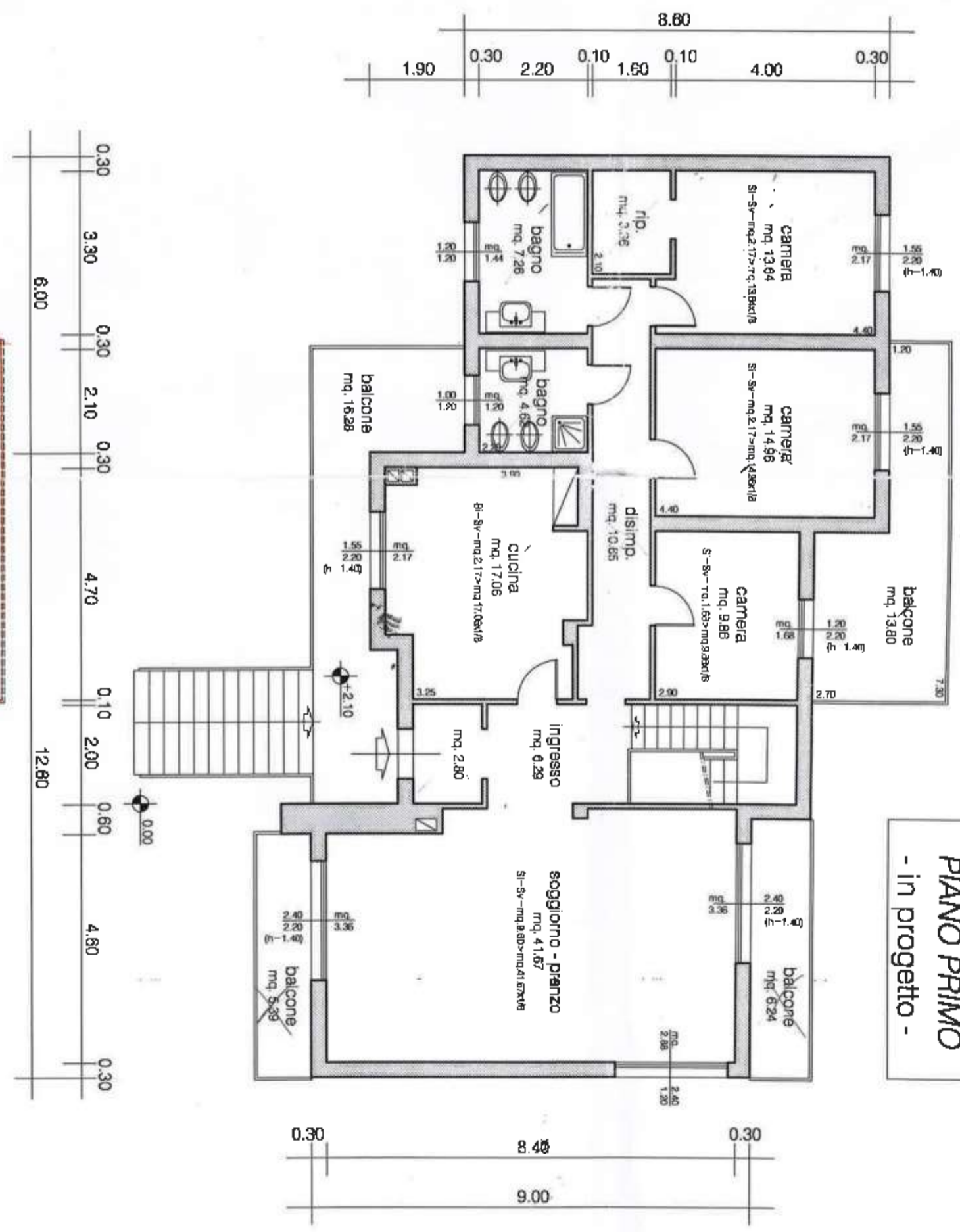


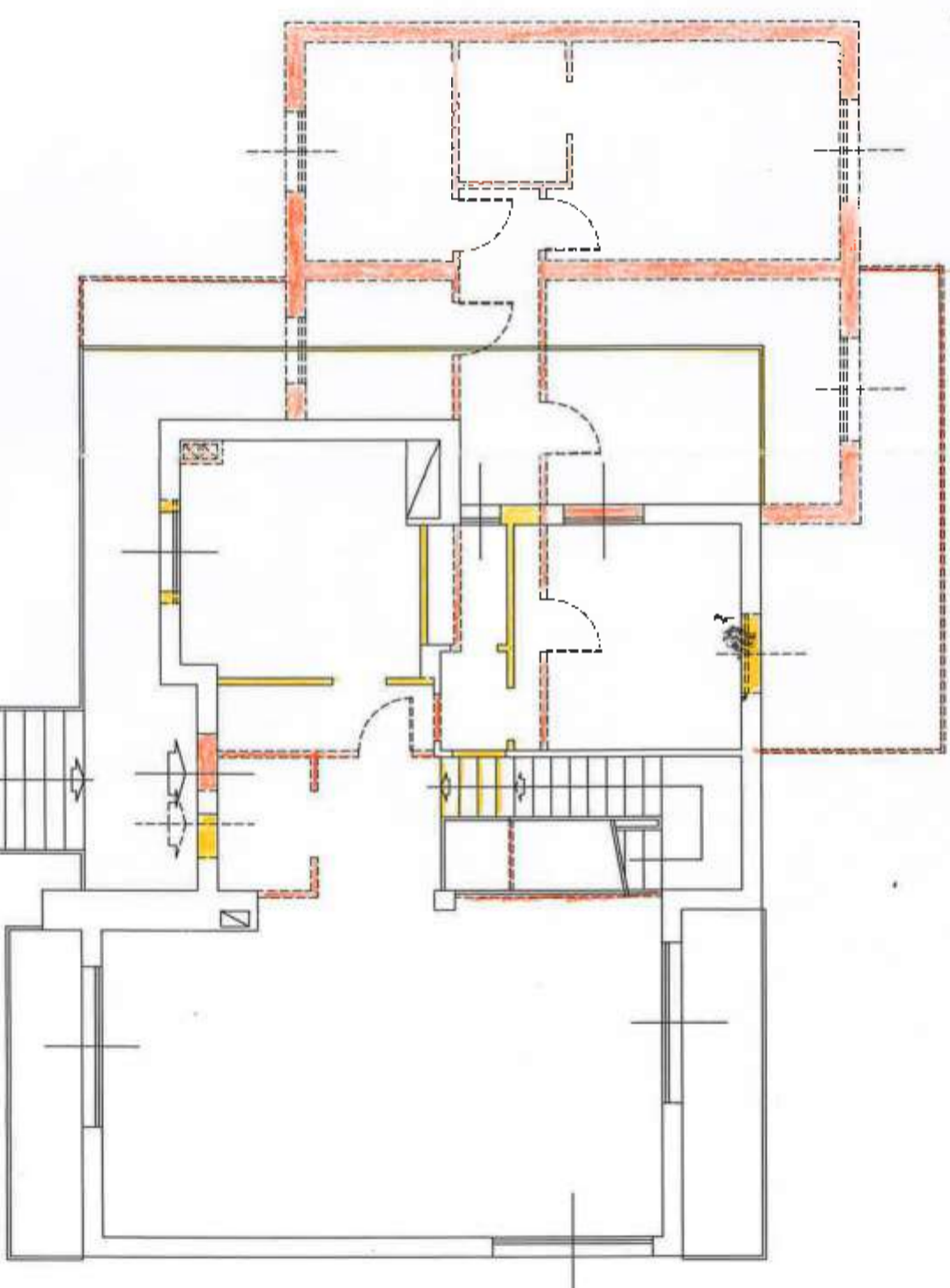
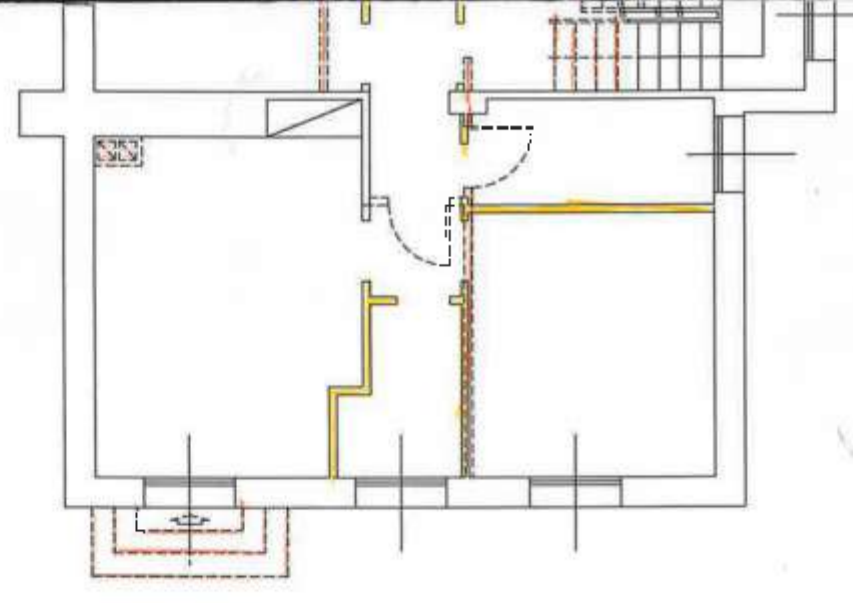
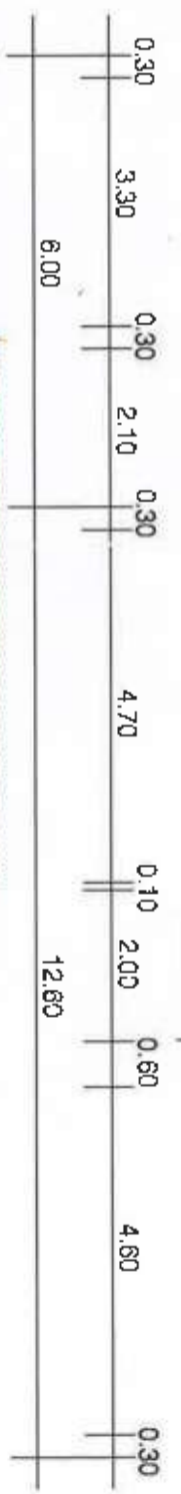
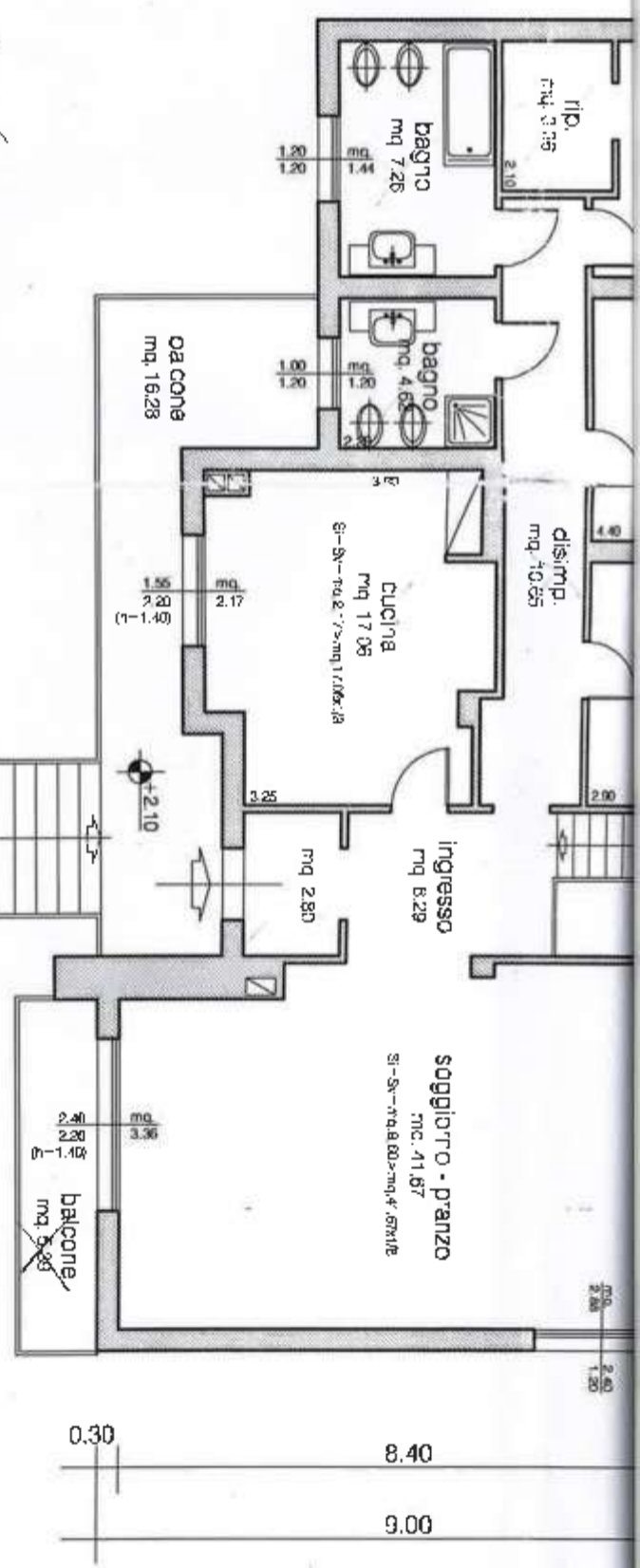

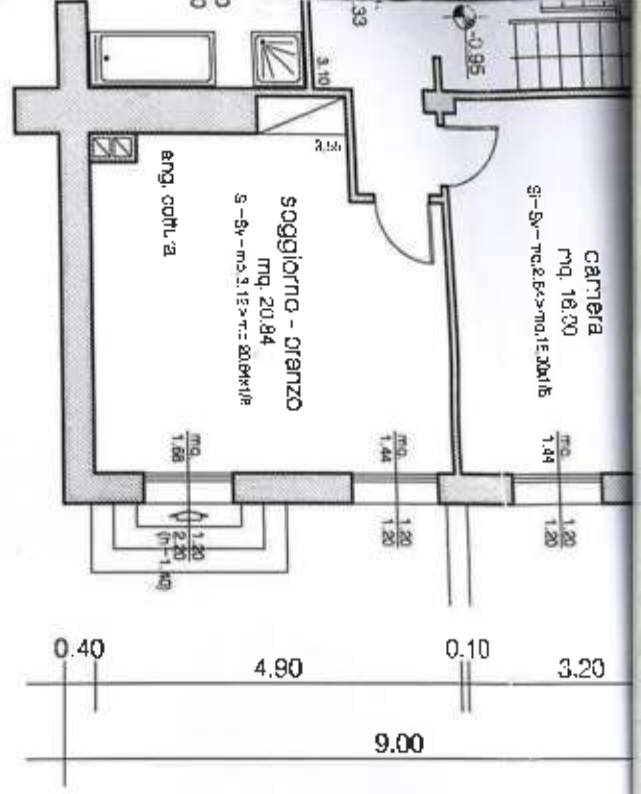


PIANO TERRENO
- in progetto -

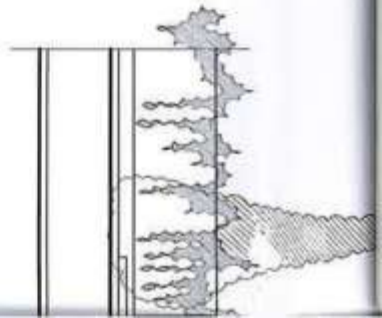


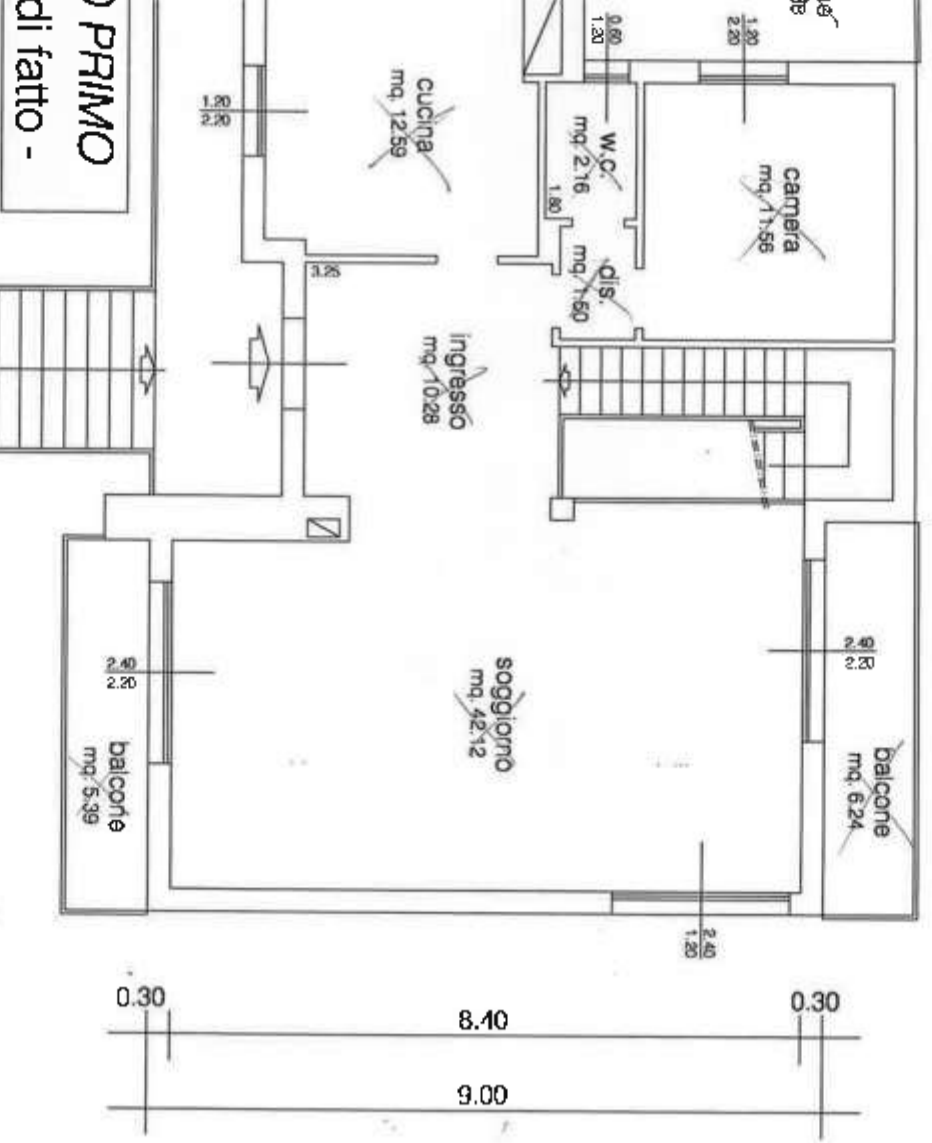

PIANO PRIMO
- in progetto -



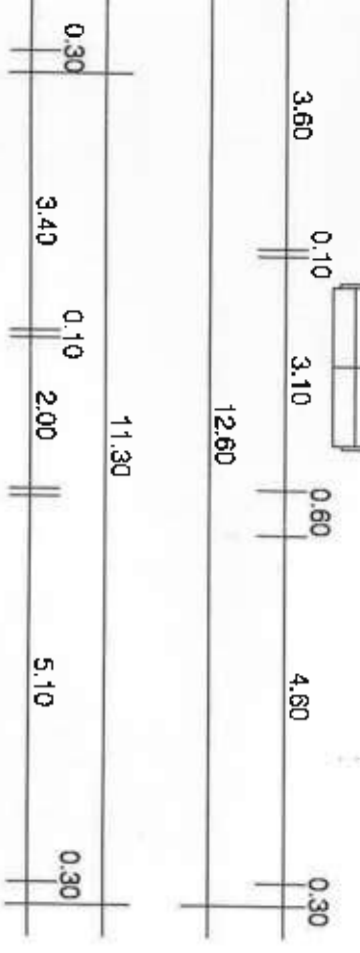


PIANO PRIMO
- interventi -





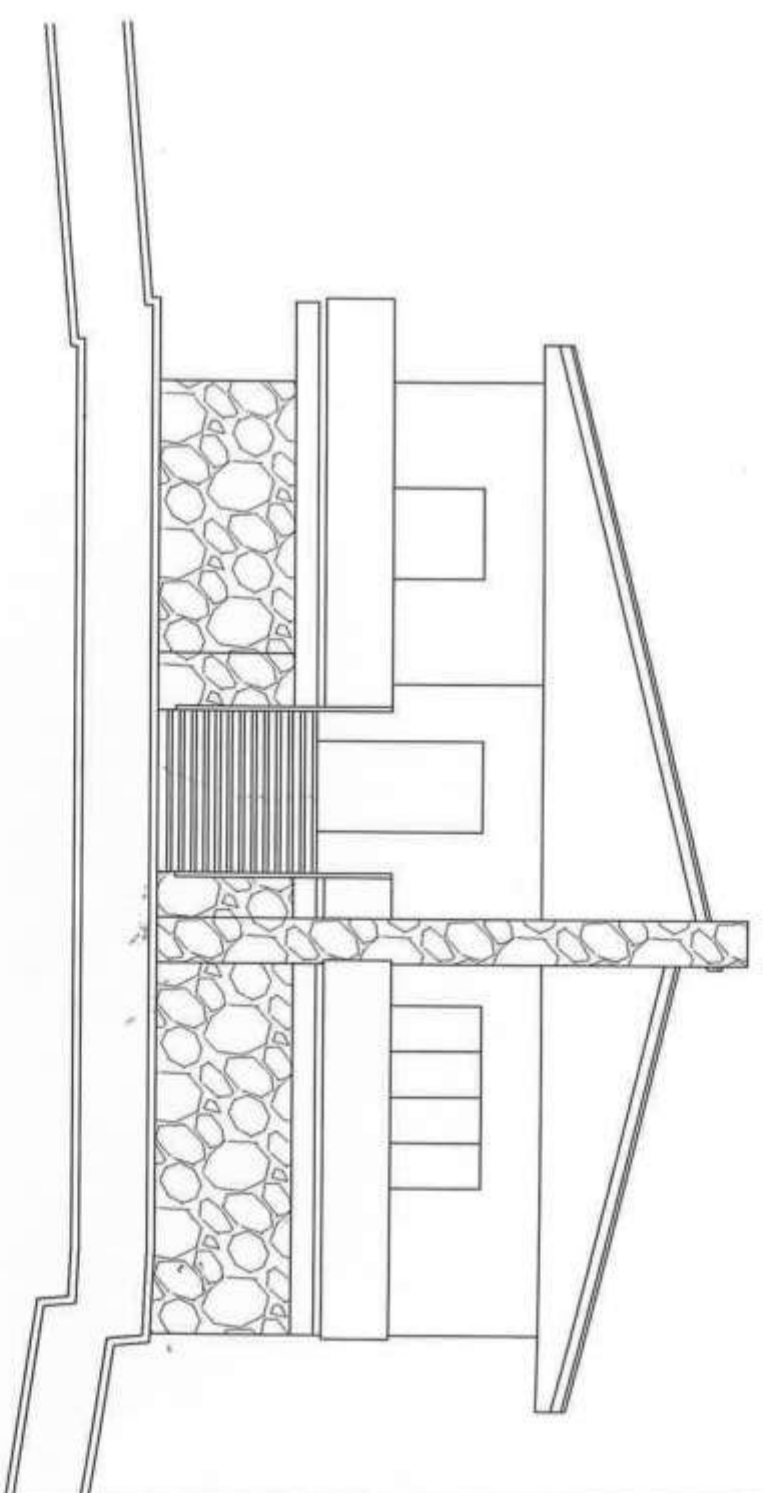
PRIMO
di fatto -



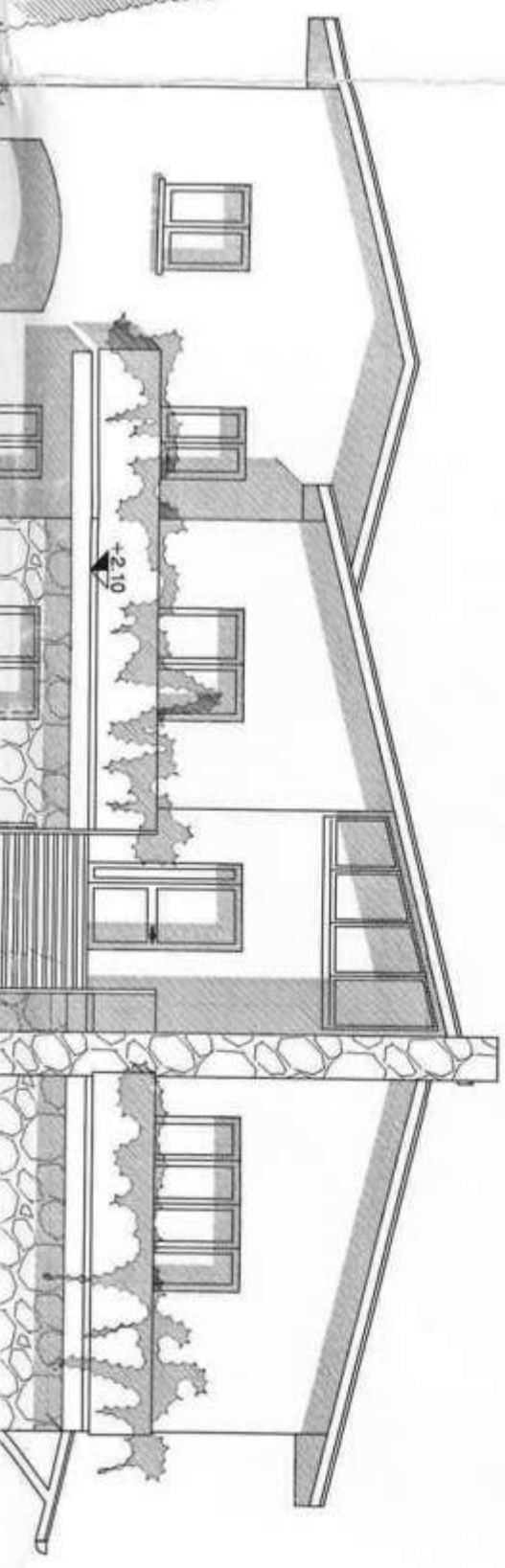
PIANO PRIMO
- in progetto -



PROSPETTO SUD-OVEST
- stato di fatto -

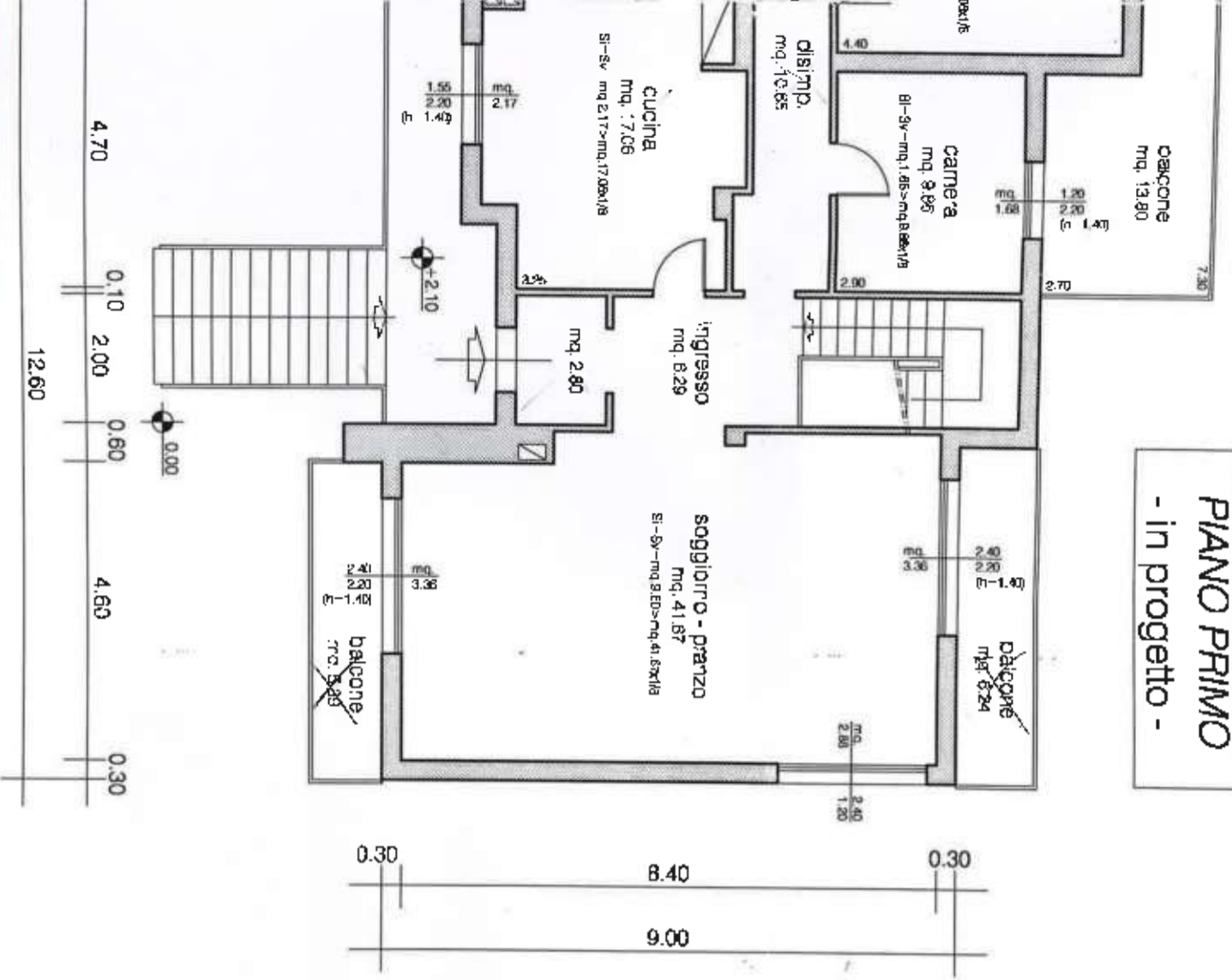


PROSPETTO SUD-OVEST
- in progetto -

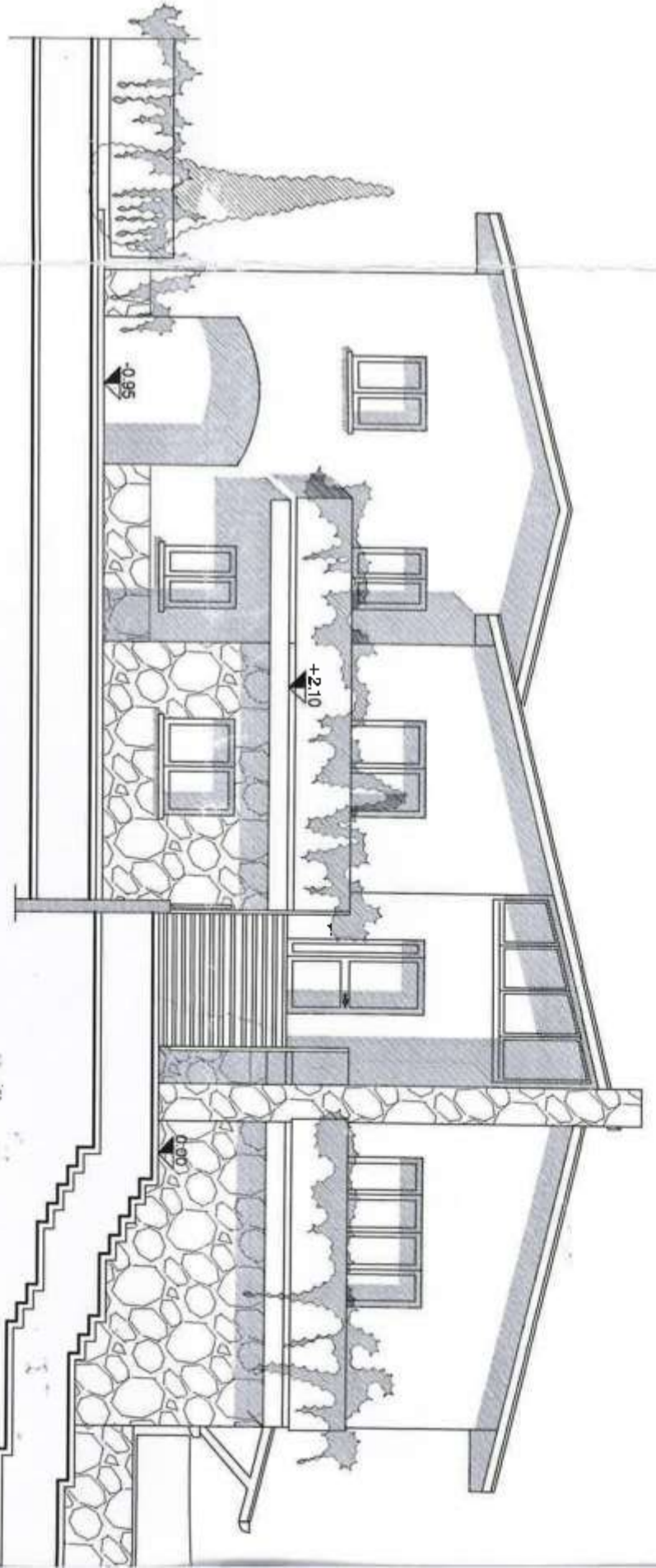




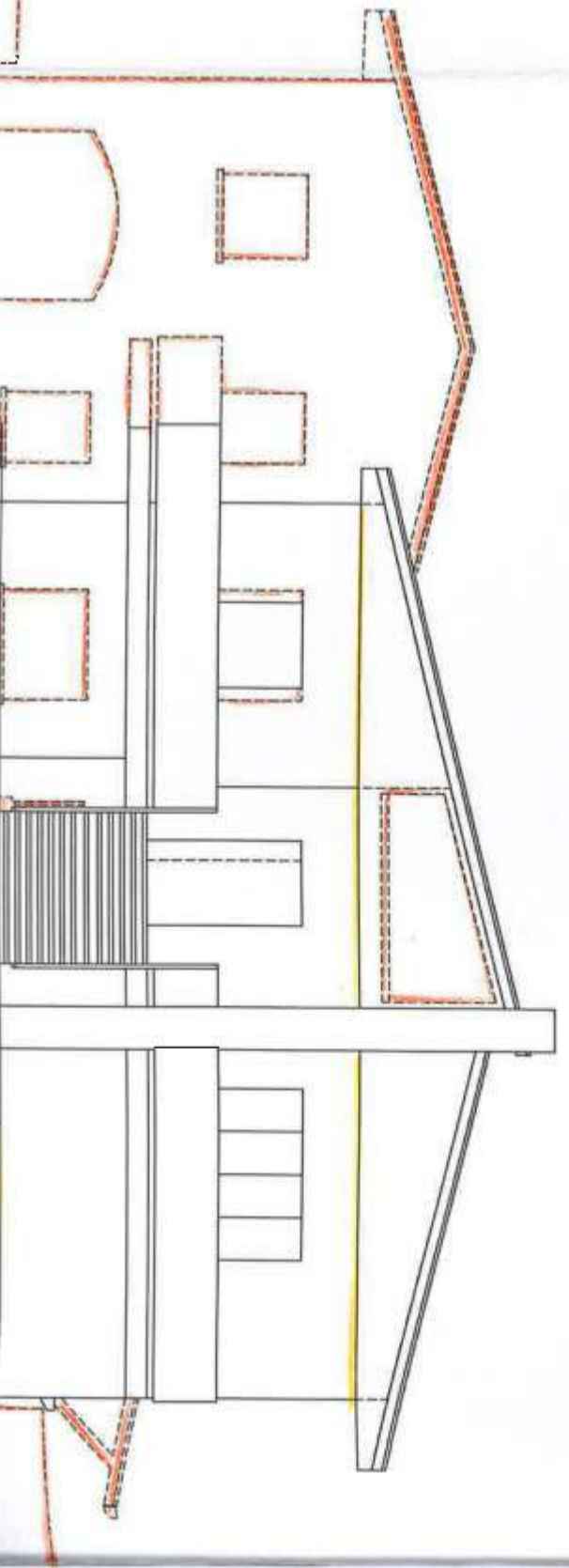
PIANO PRIMO
- in progetto -

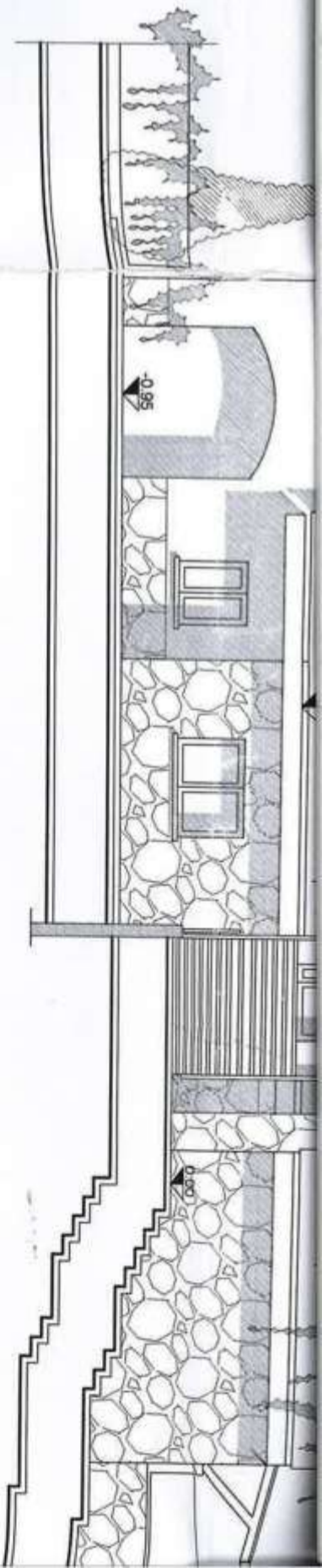
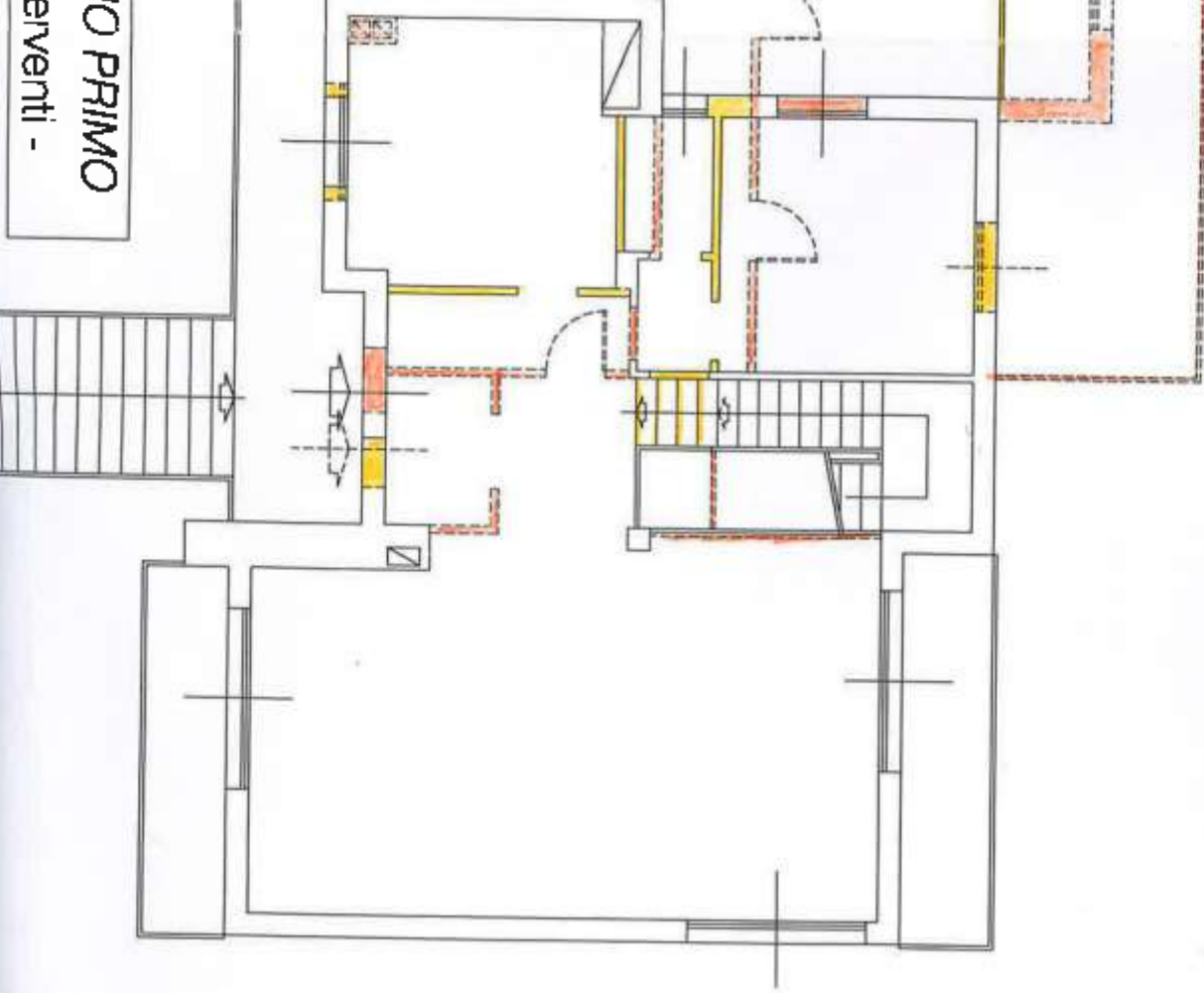
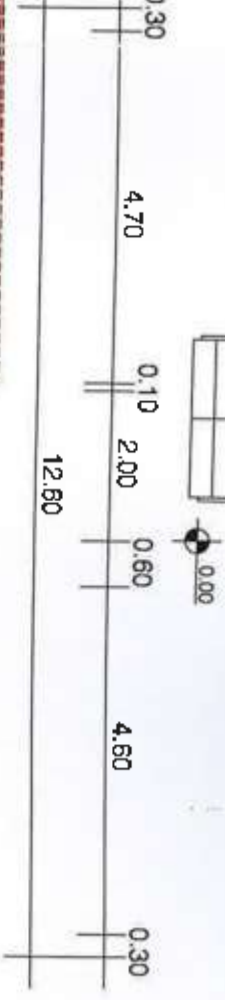
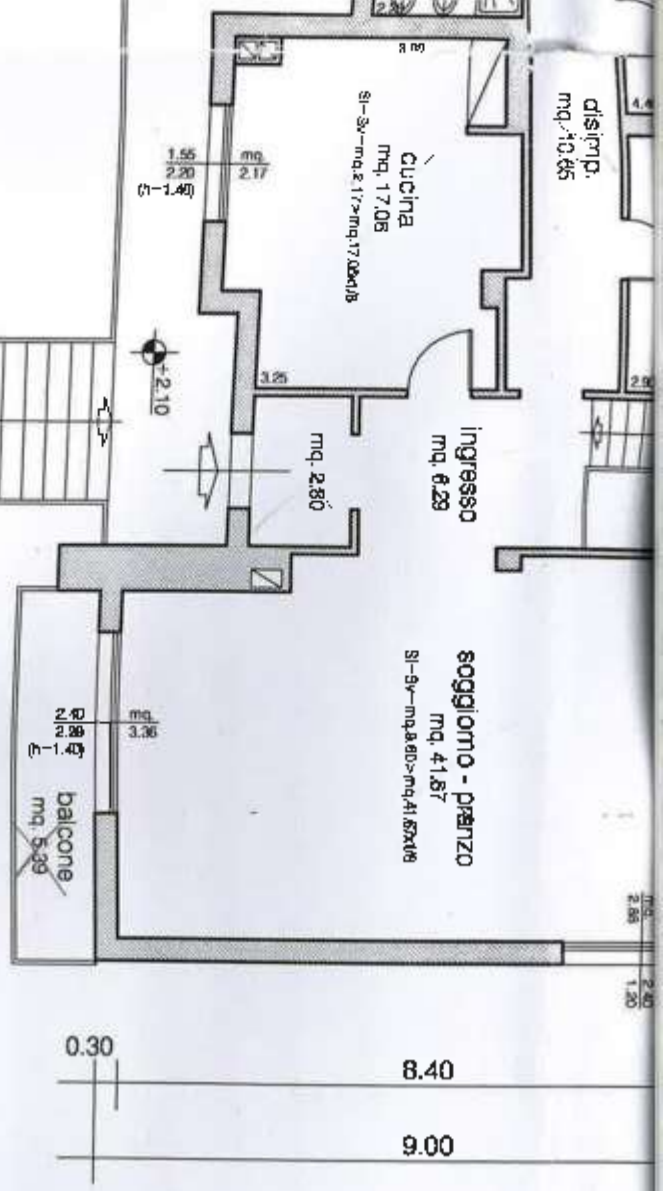


PROSPETTO SUD-OVEST
- in progetto -

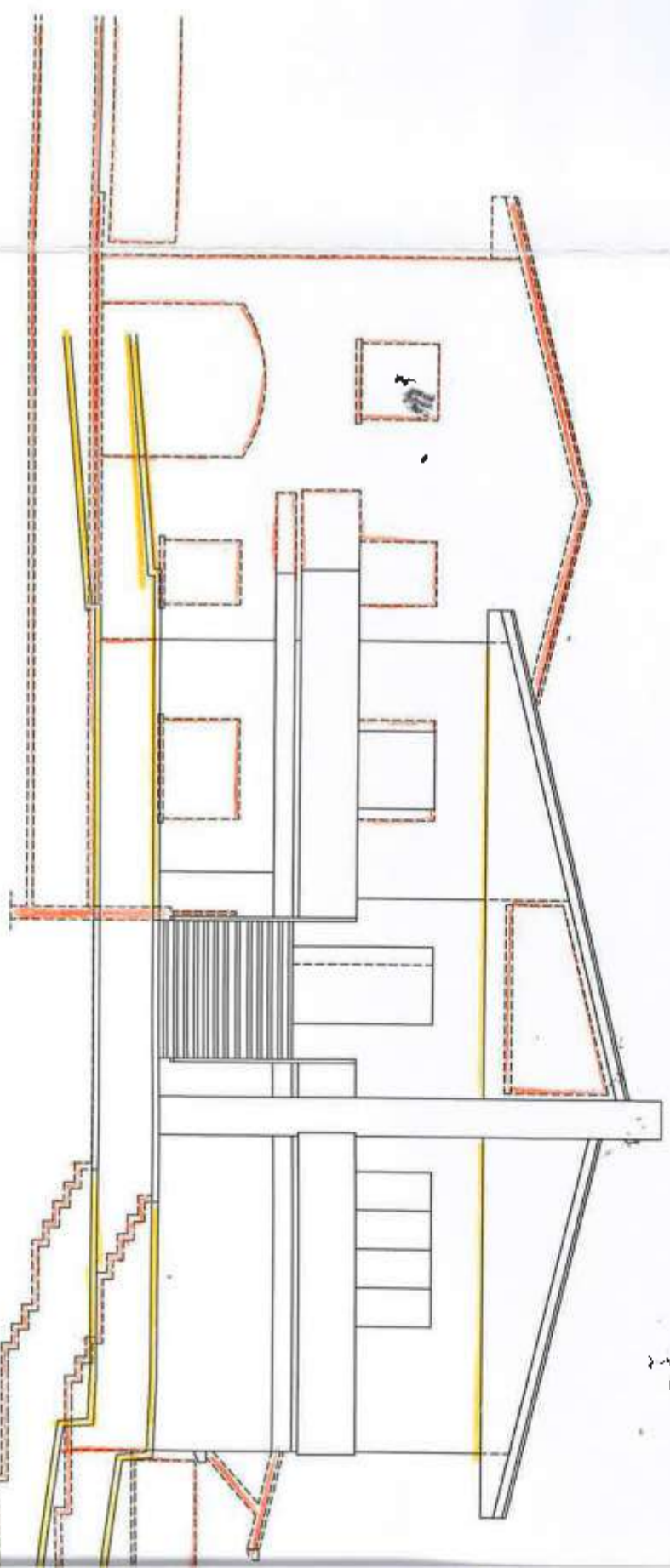


PROSPETTO SUD-OVEST
- interventi -



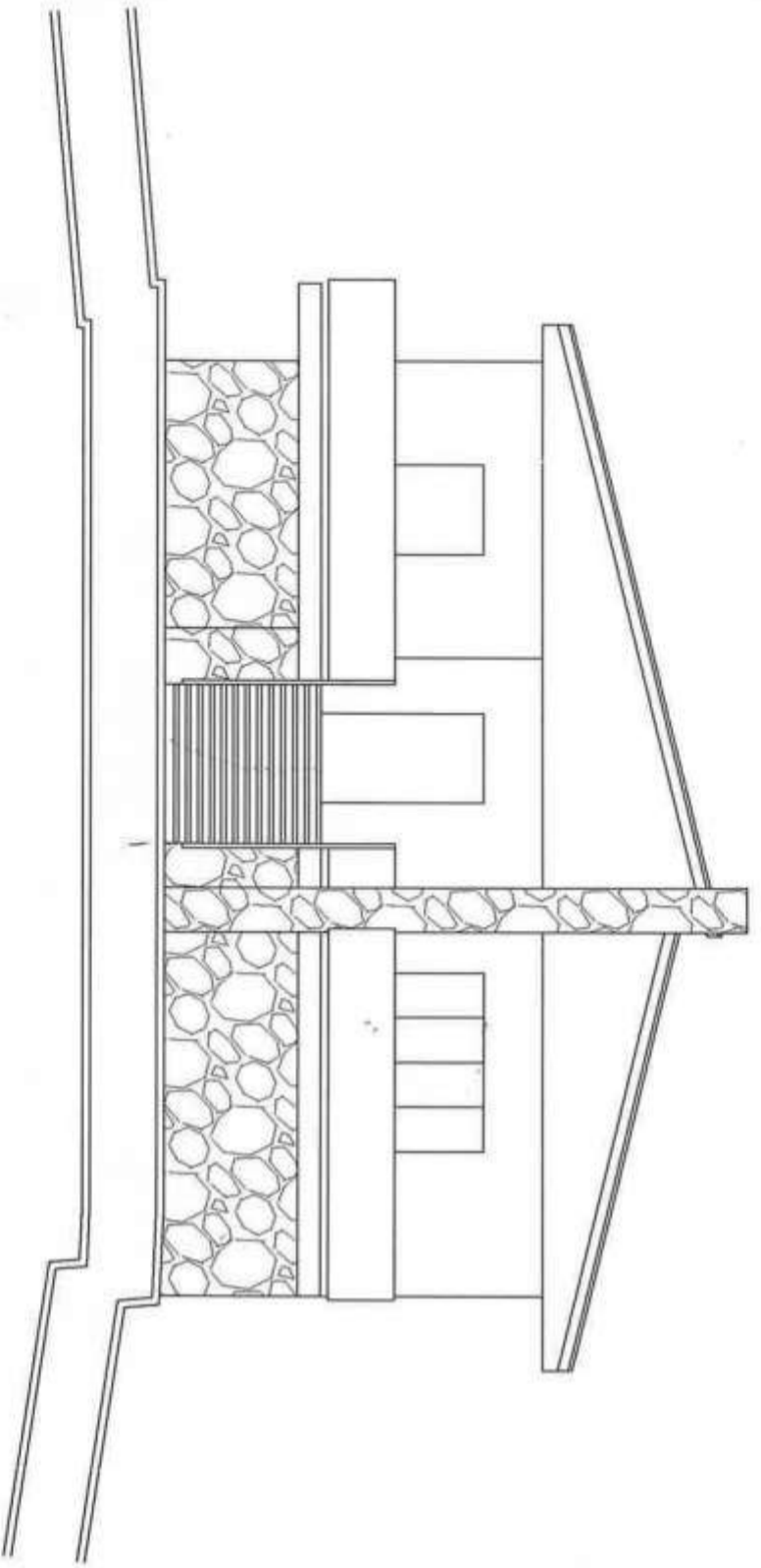


PROSPETTO SUD-OVEST
- interventi -



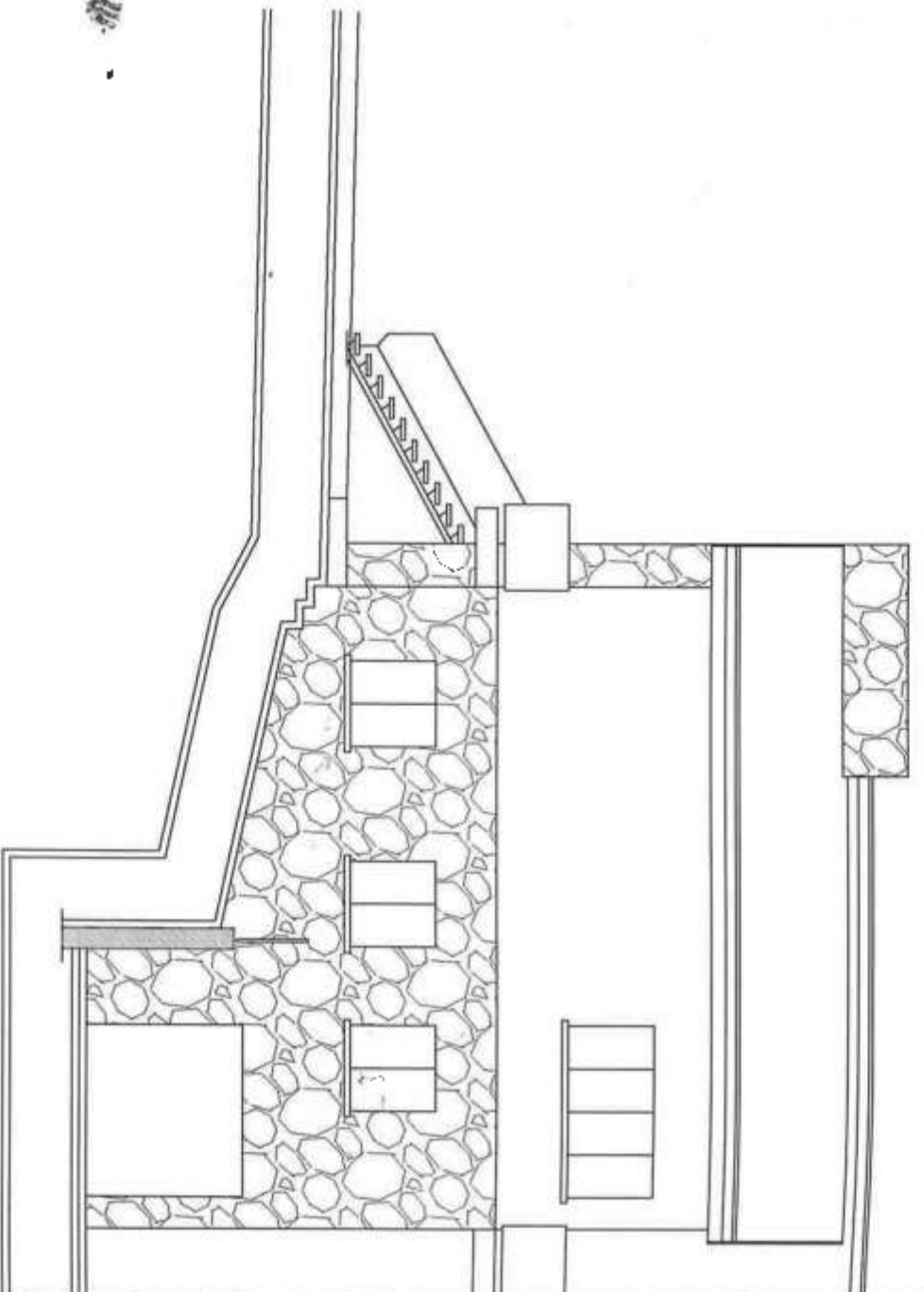
PROSPETTO SUD-OVEST

- stato di fatto -



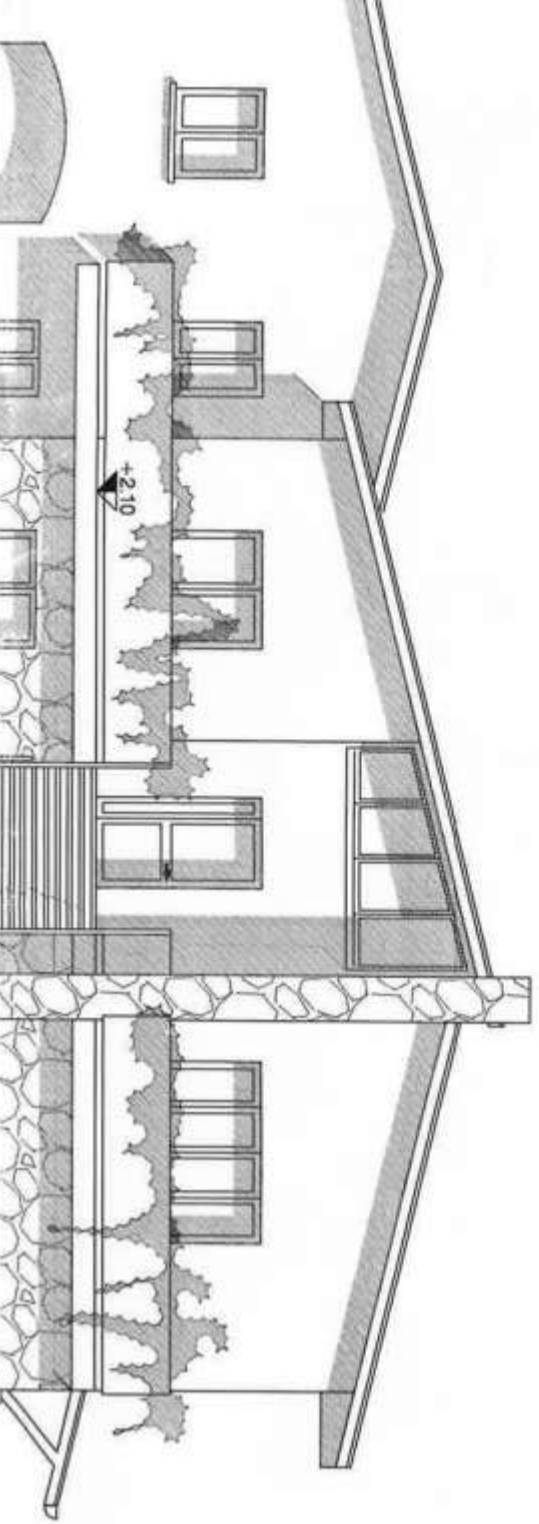
PROSPETTO SUD-EST

- stato di fatto -



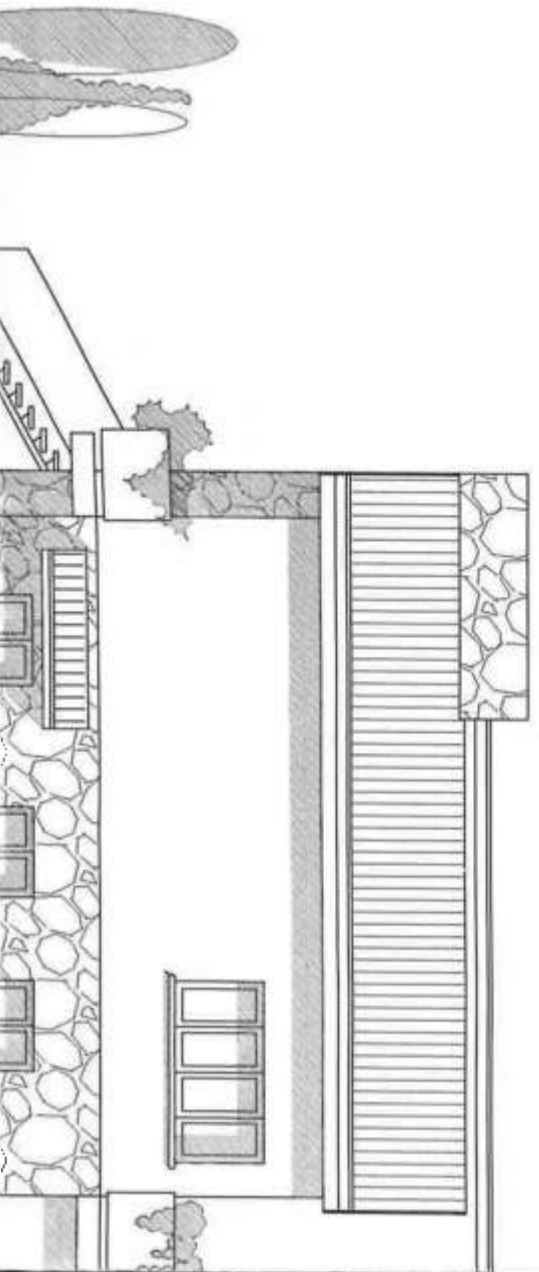
PROSPETTO SUD-OVEST

- in progetto -

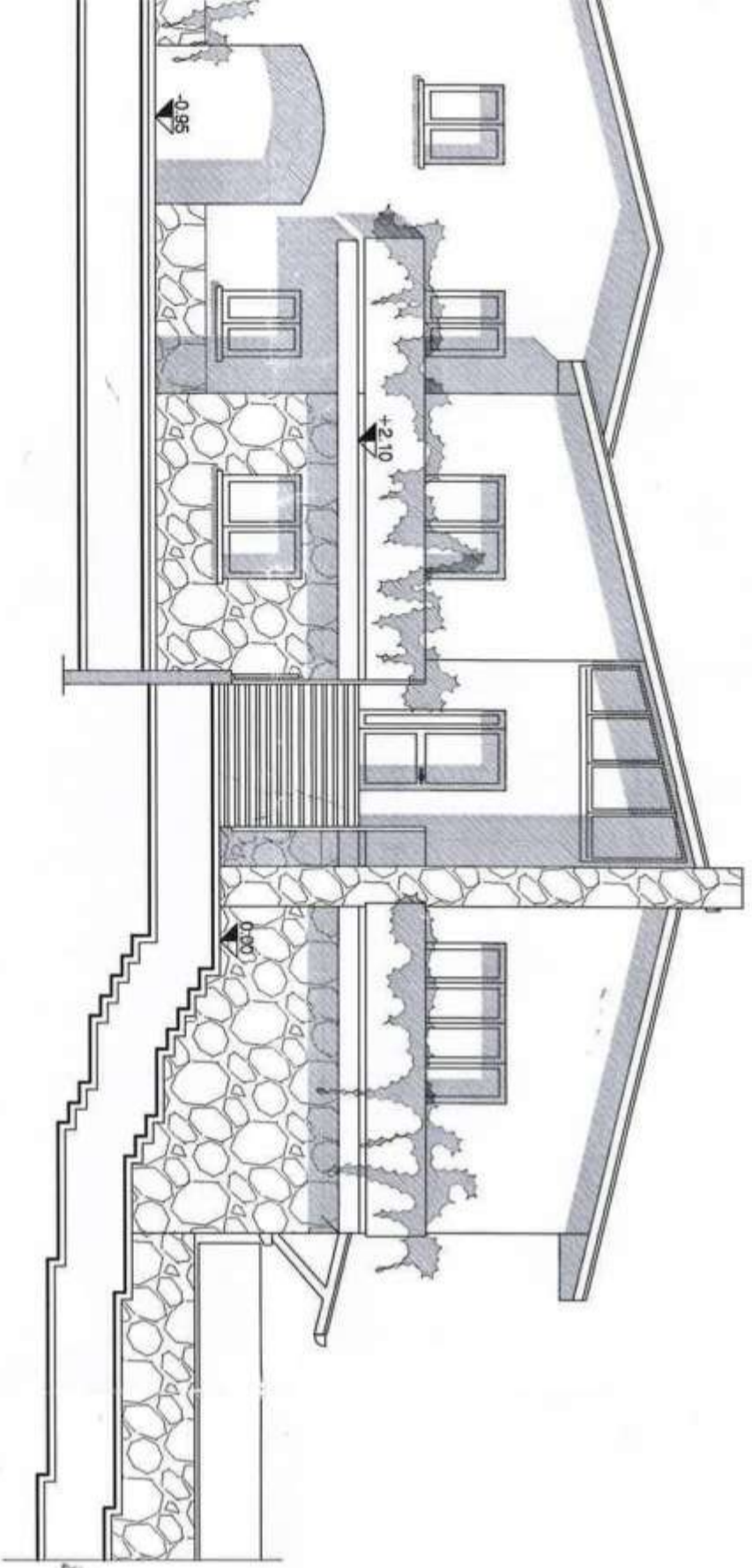


PROSPETTO SUD-EST

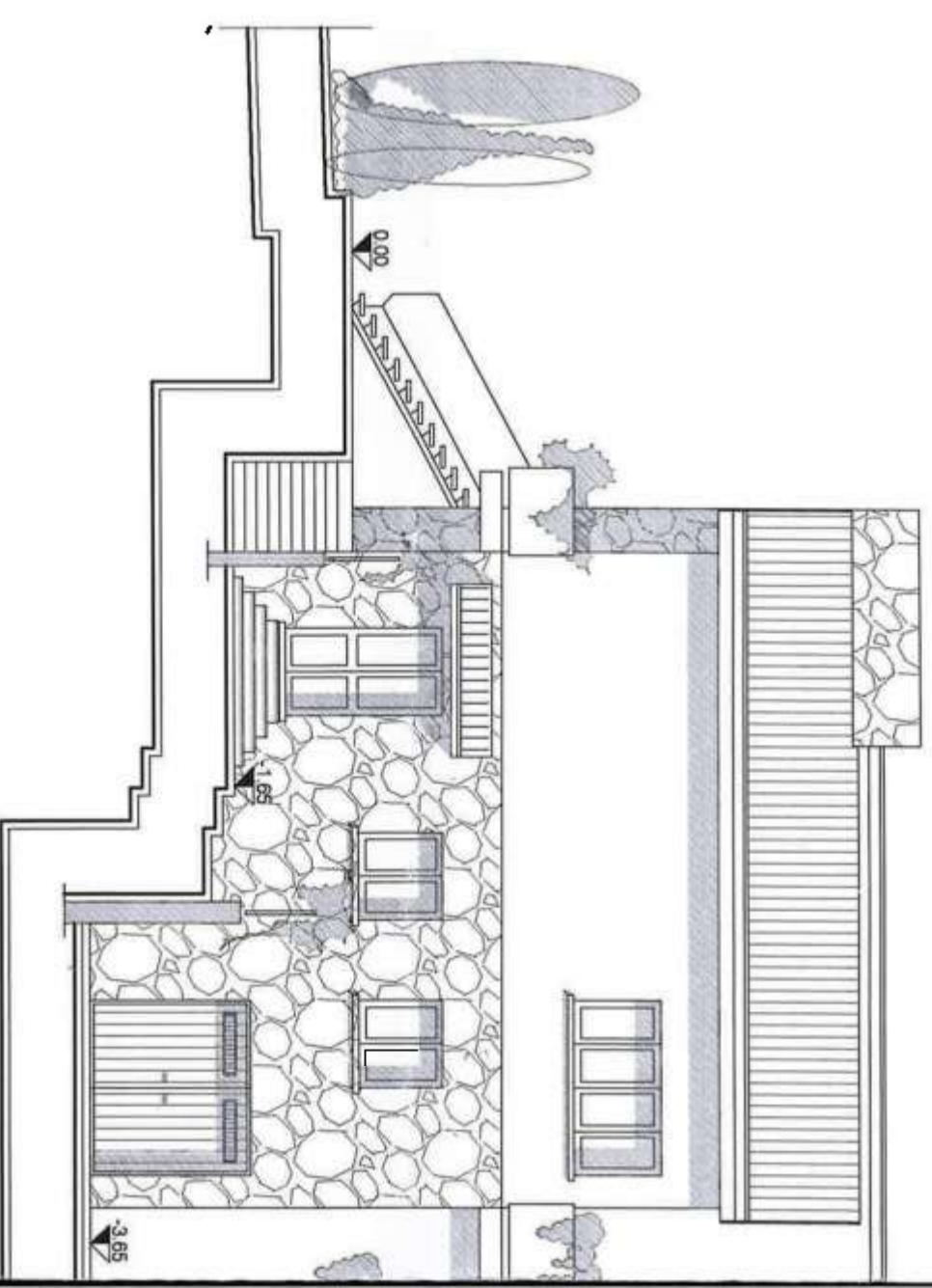
- in progetto -



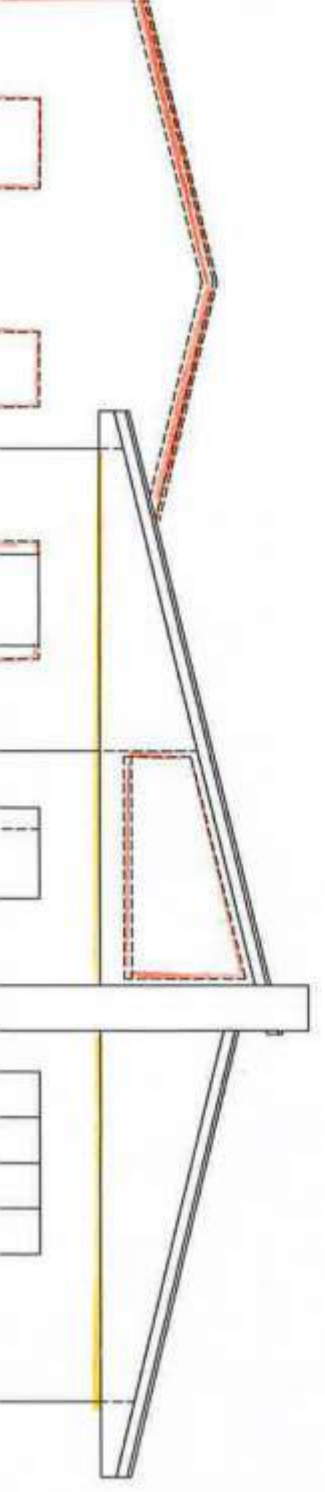
PROSPETTO SUD-OVEST
- in progetto -



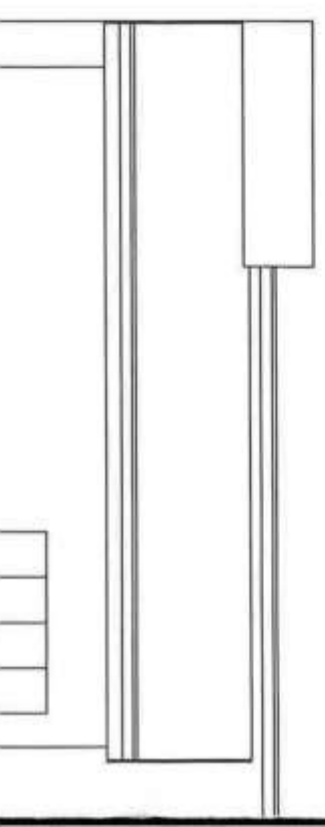
PROSPETTO SUD-EST
- in progetto -

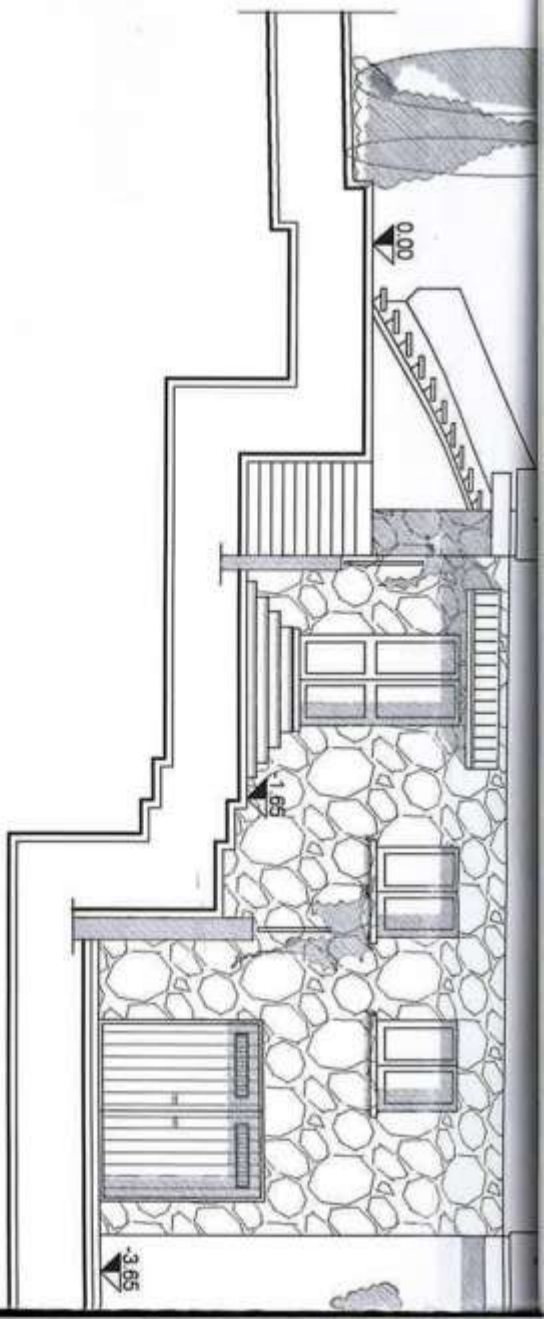
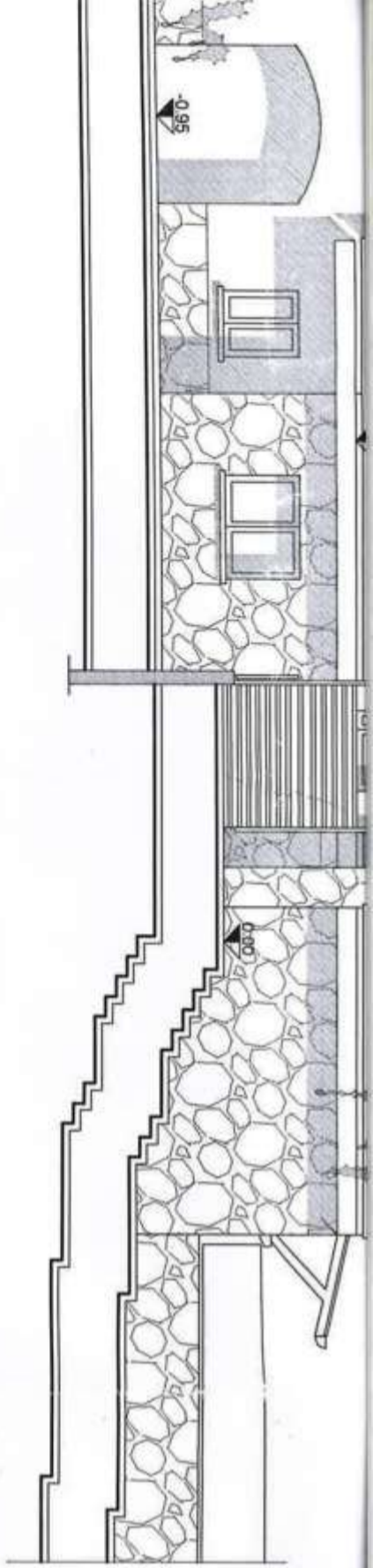


PROSPETTO SUD-OVEST
- interventi -



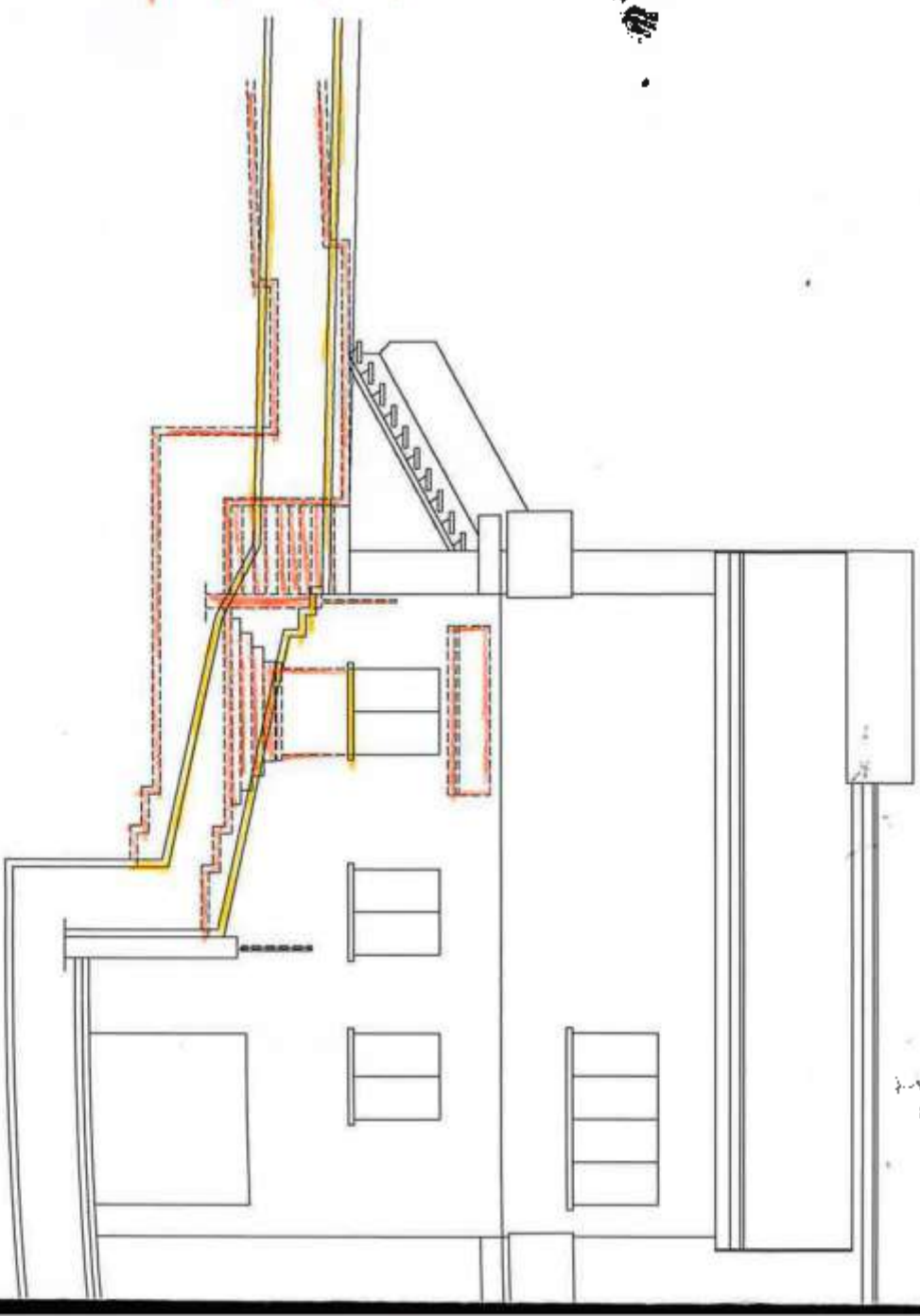
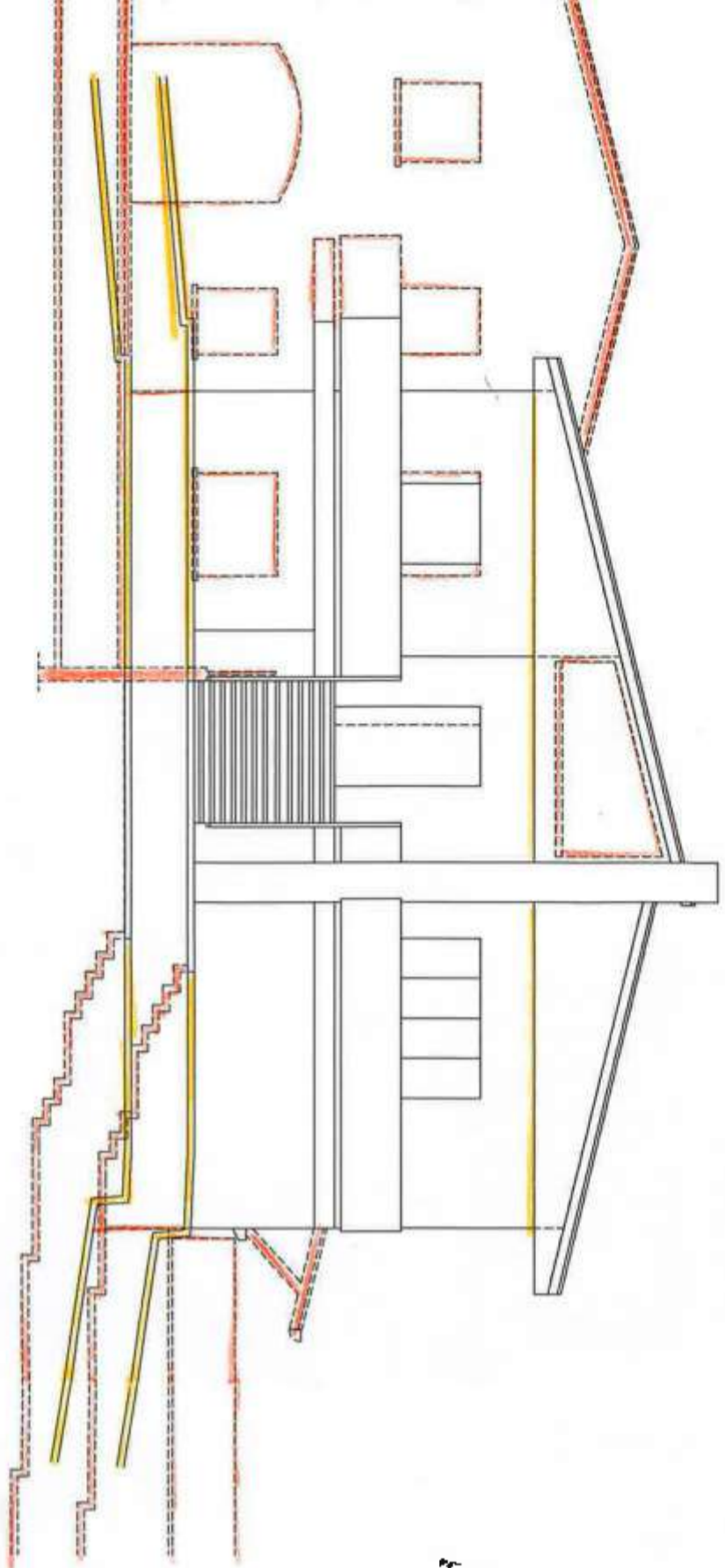
PROSPETTO SUD-EST
- interventi -





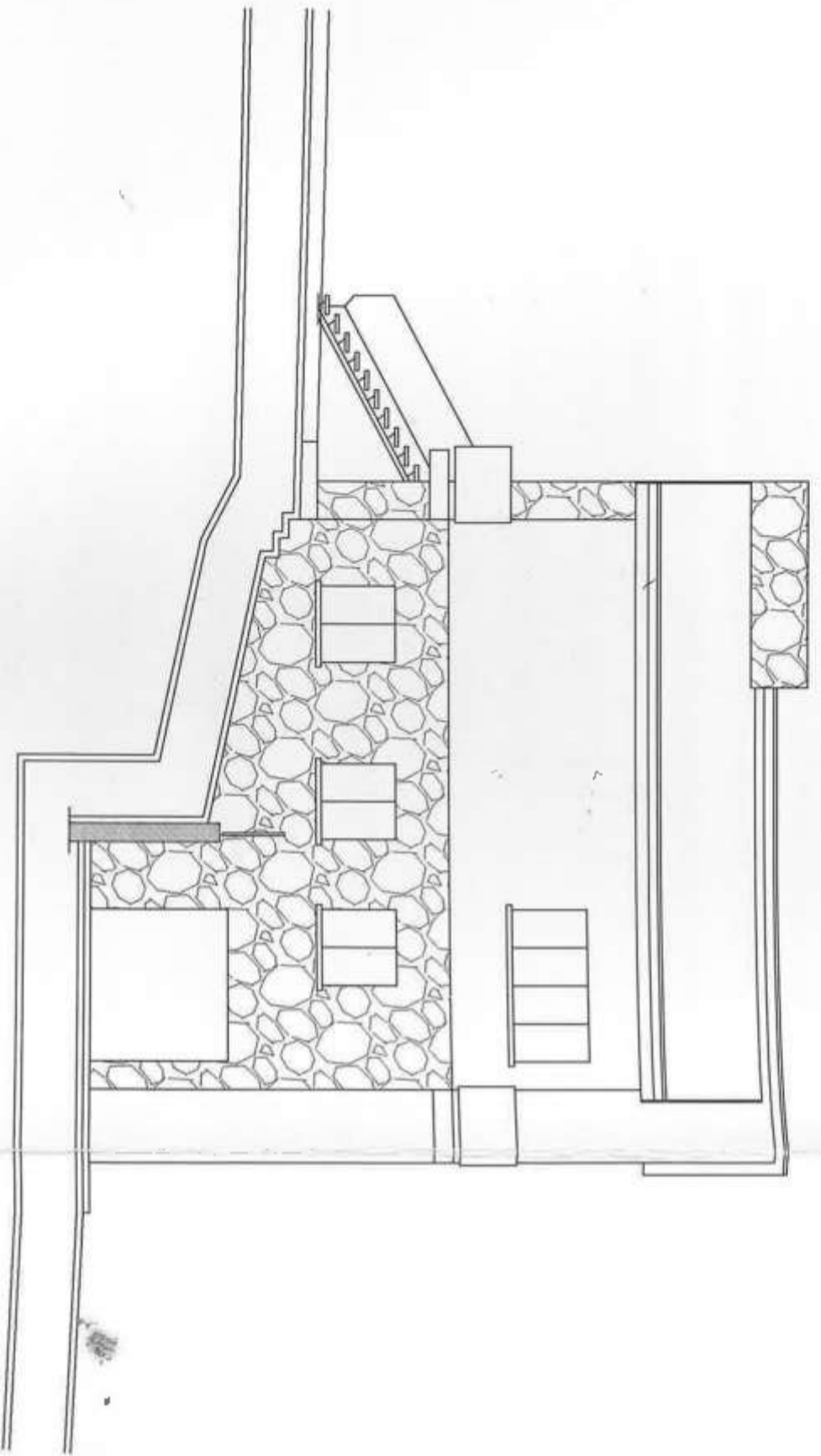
PROSPETTO SUD-OVEST
- interventi -

PROSPETTO SUD-EST
- interventi -



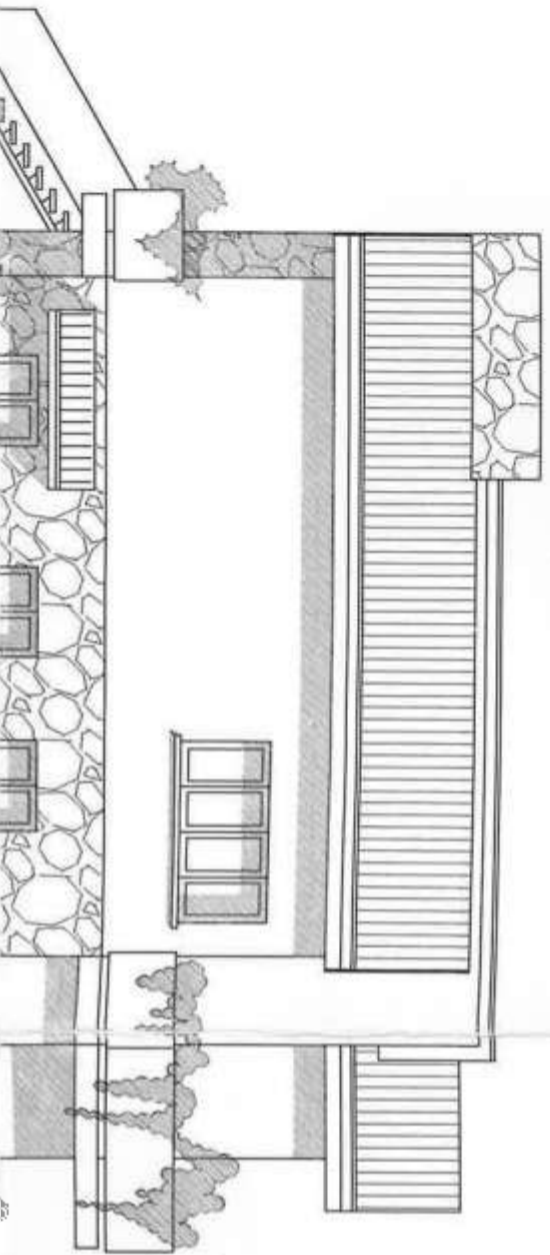
PROSPETTO SUD-EST

- stato di fatto -



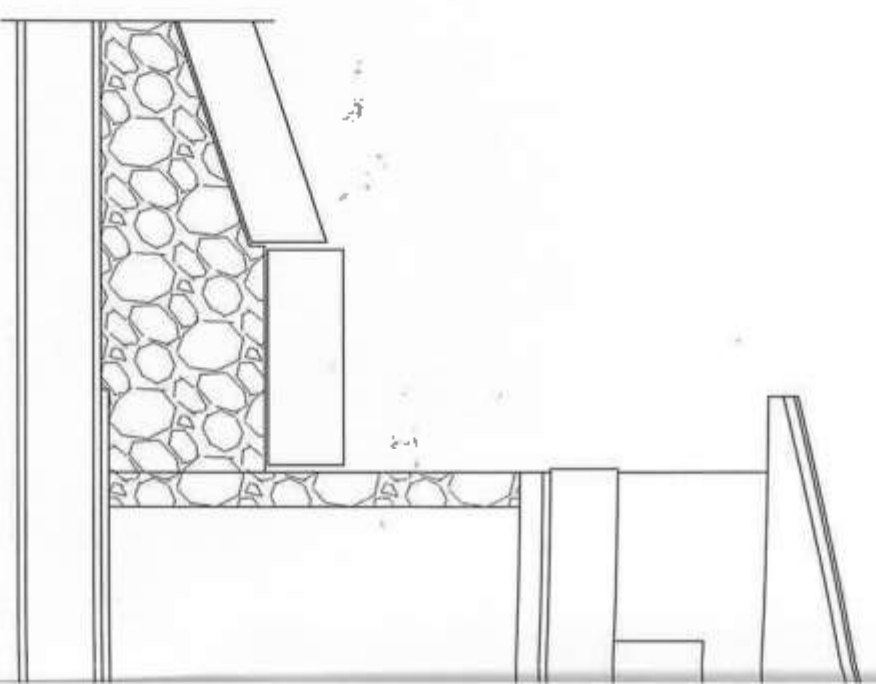
PROSPETTO SUD-EST

- in progetto -



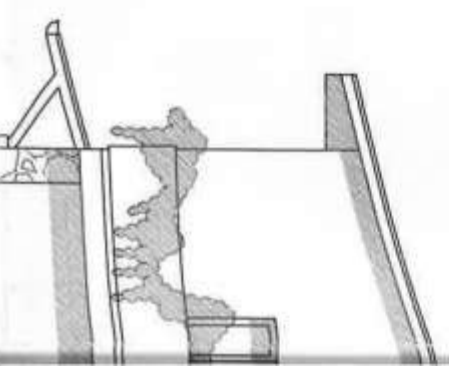
PROSPETTO SUD-EST

- stato di fatto -

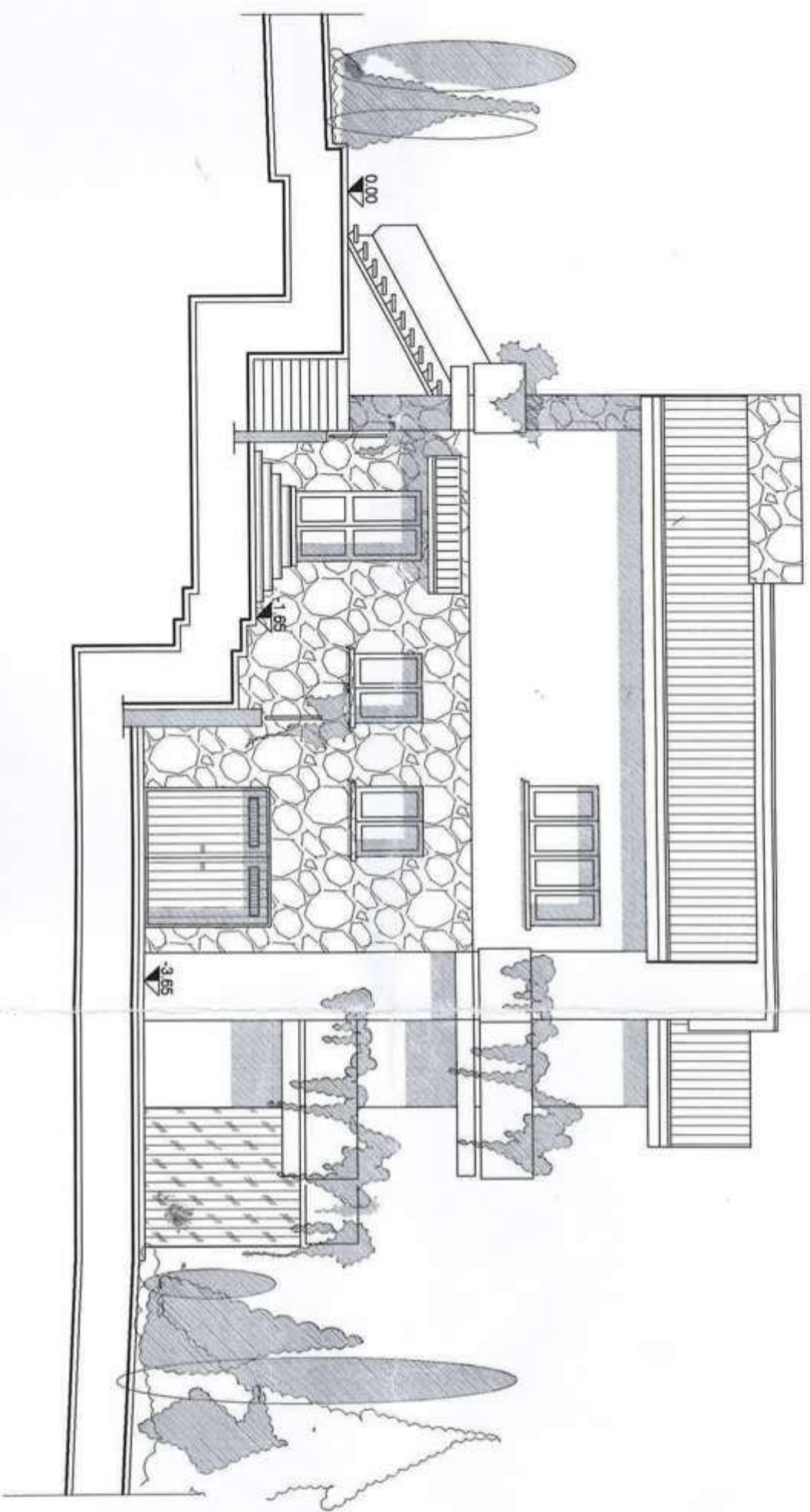


PROSPETTO SUD-EST

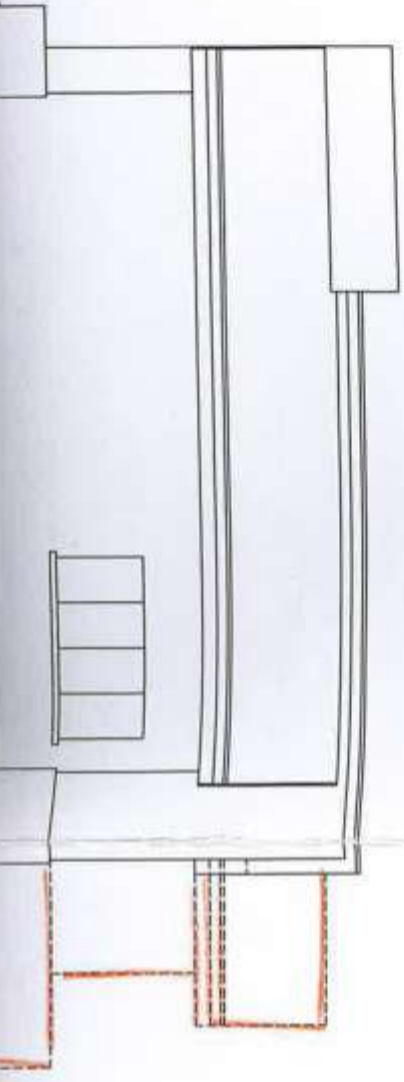
- in progetto -



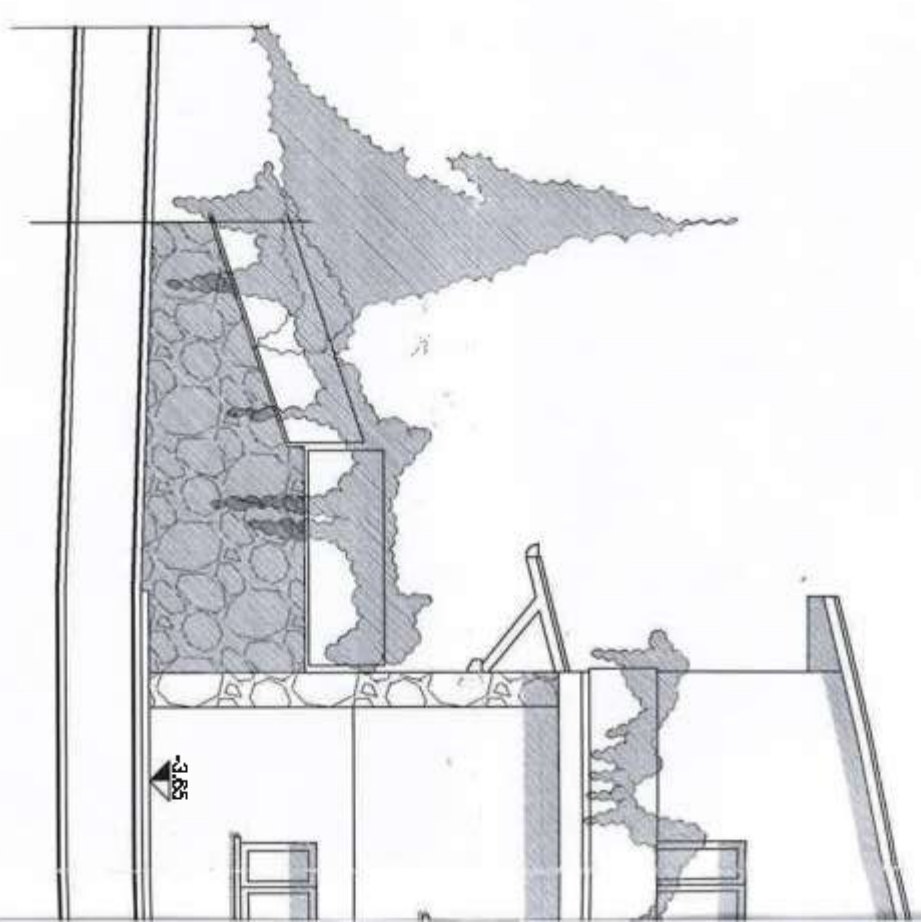
PROSPETTO SUD-EST
- in progetto -



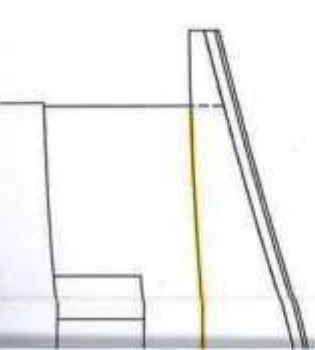
PROSPETTO SUD-EST
- interventi -

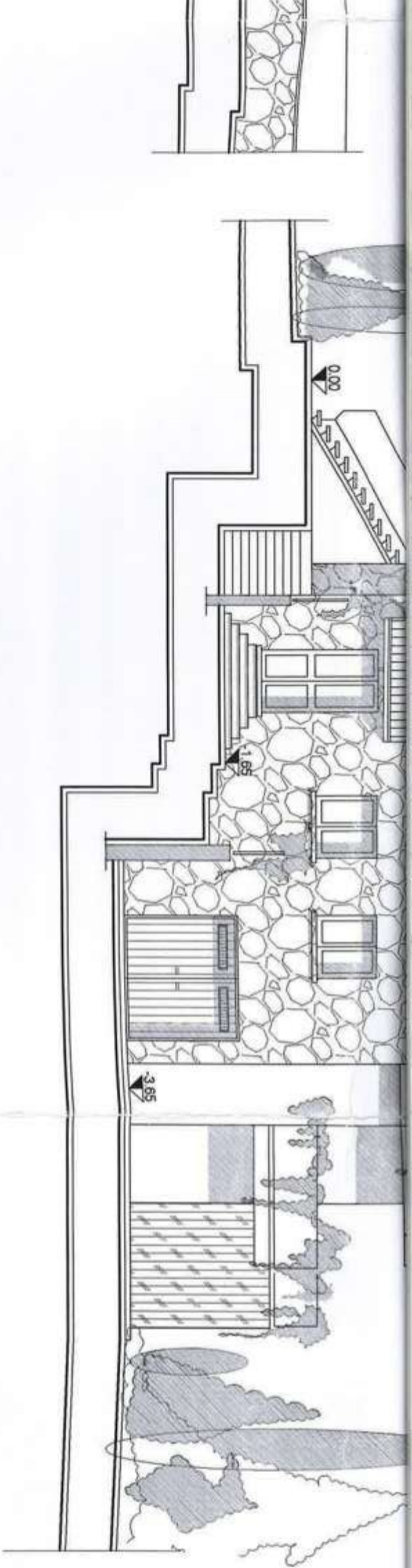


PROSPETTO SUD-EST
- in progetto -

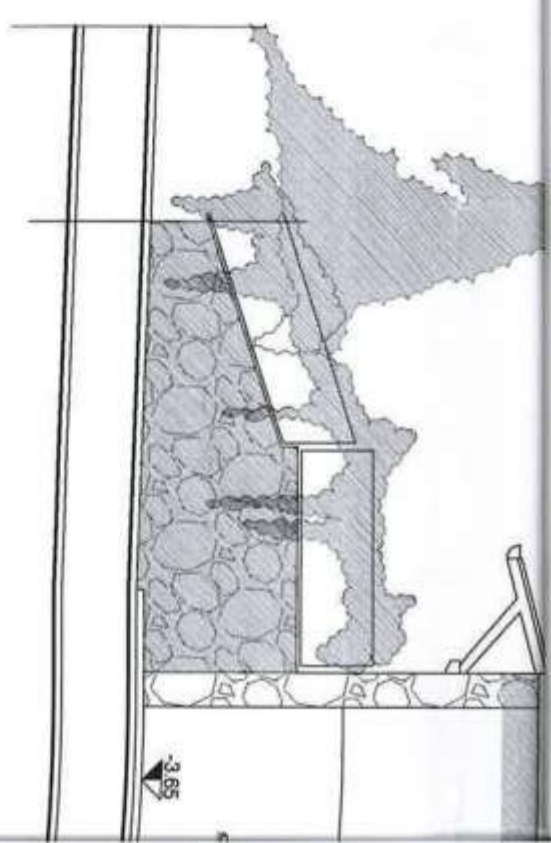
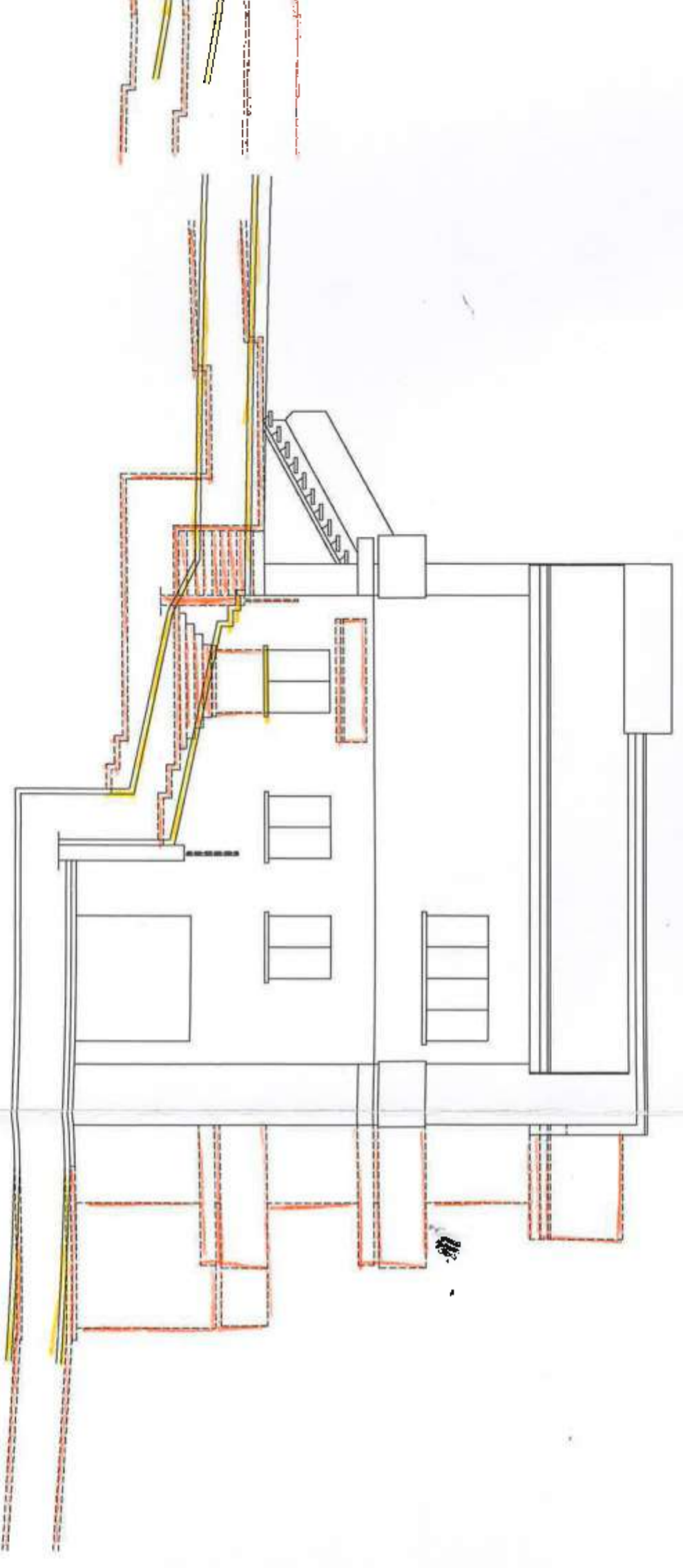


PROSPETTO SUD-EST
- interventi -

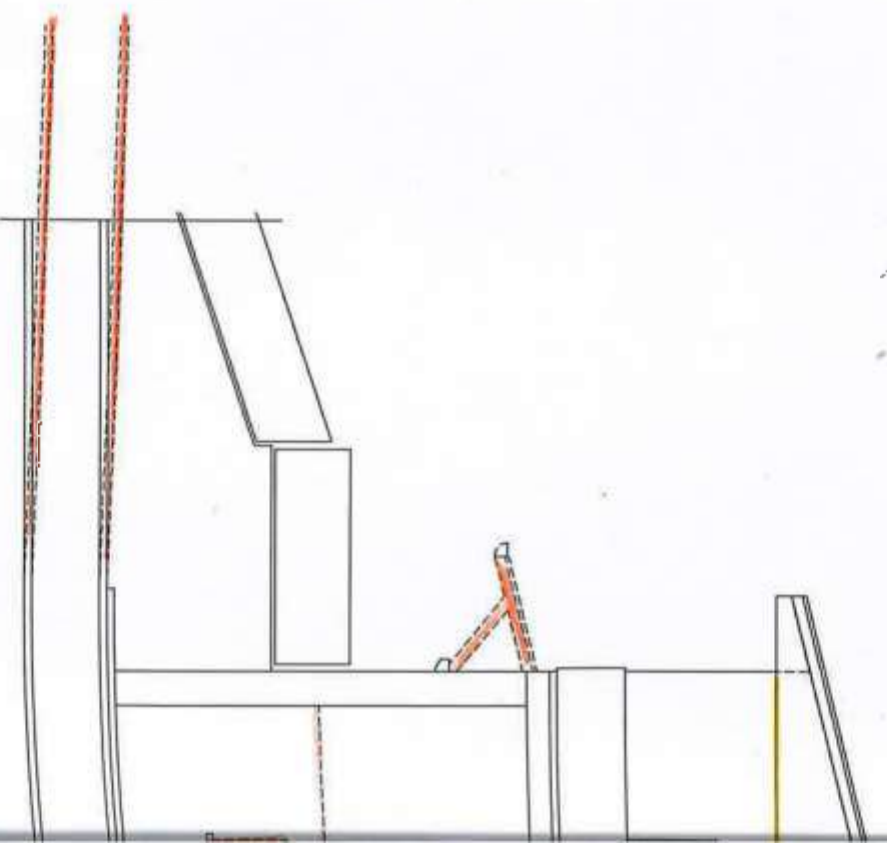




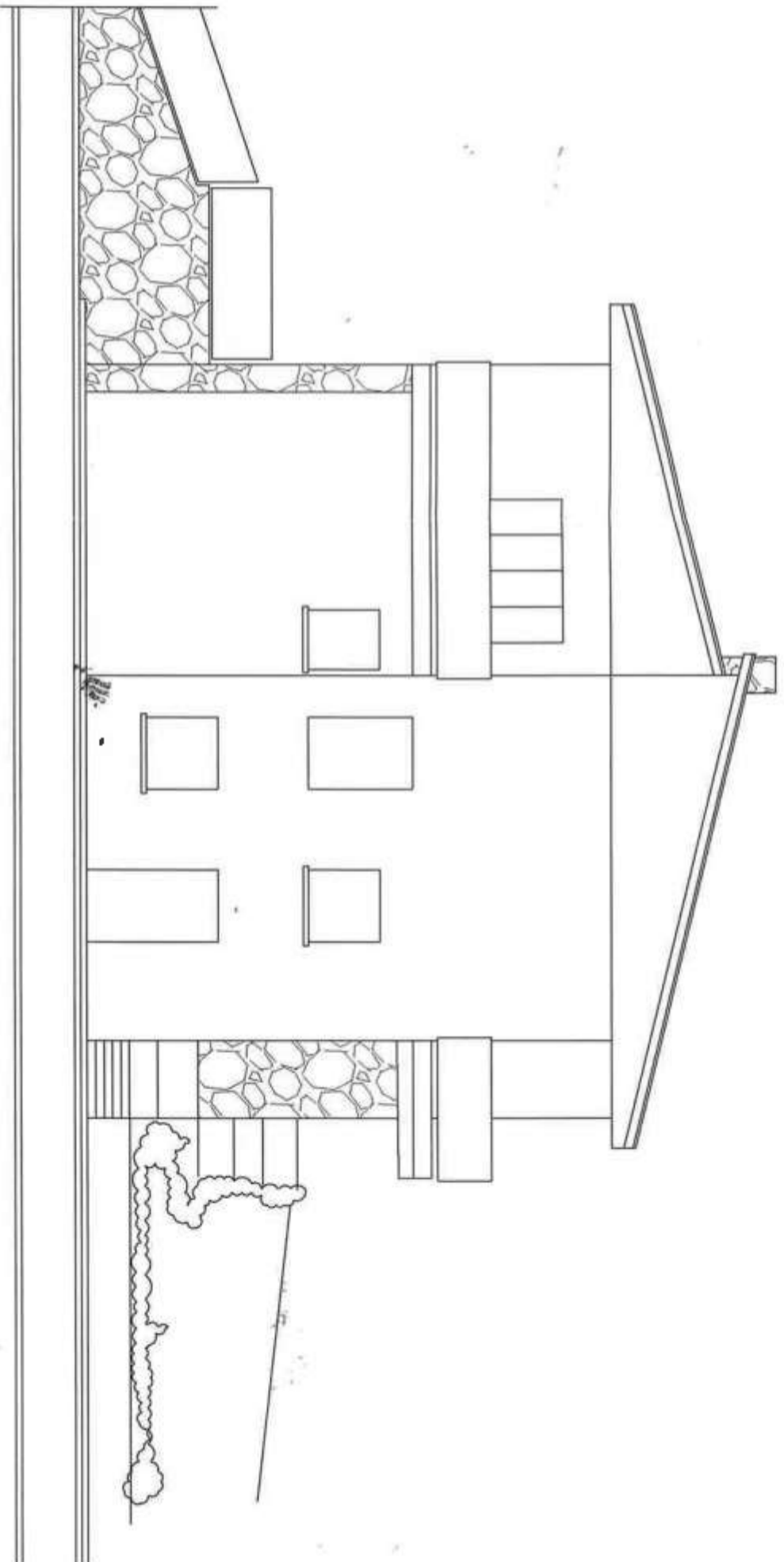
PROSPETTO SUD-EST
- interventi -



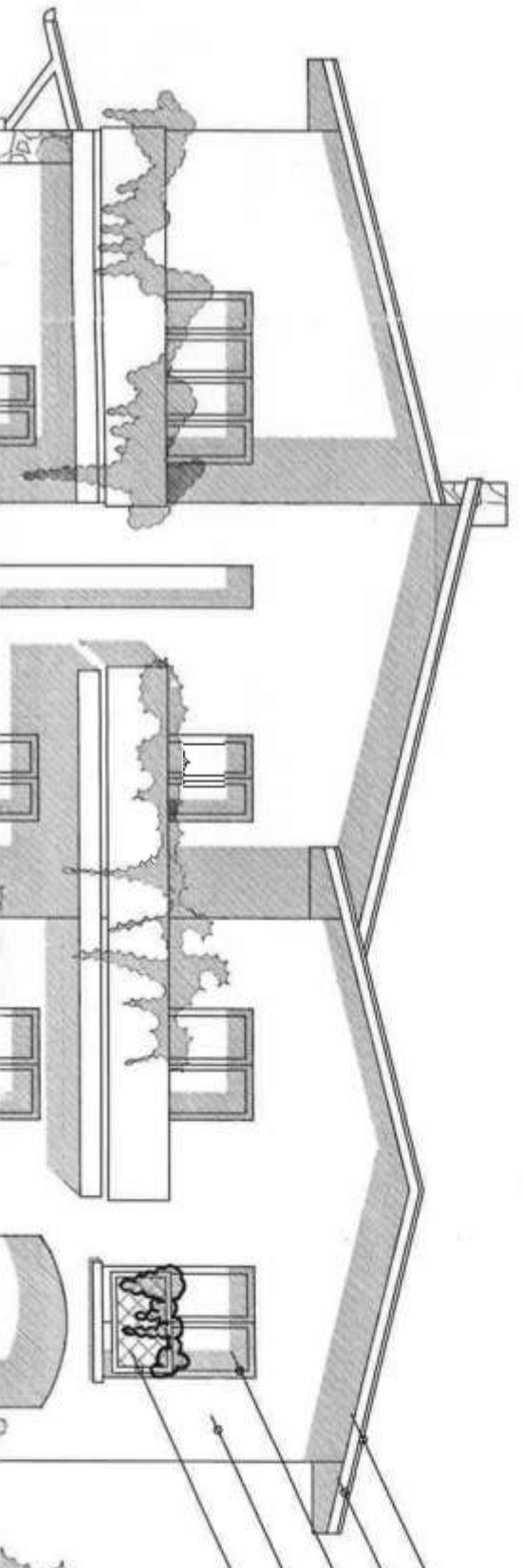
PROSP

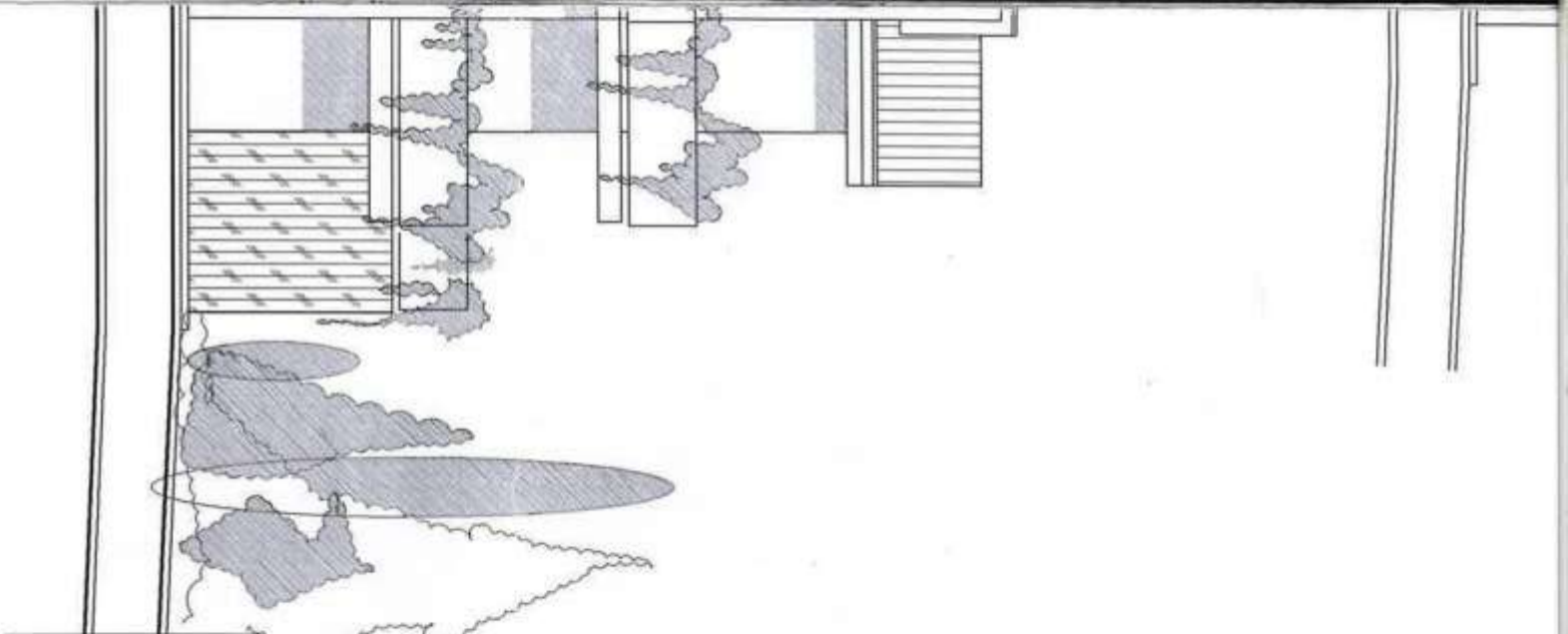


PROSPETTO NORD-EST
- stato di fatto -

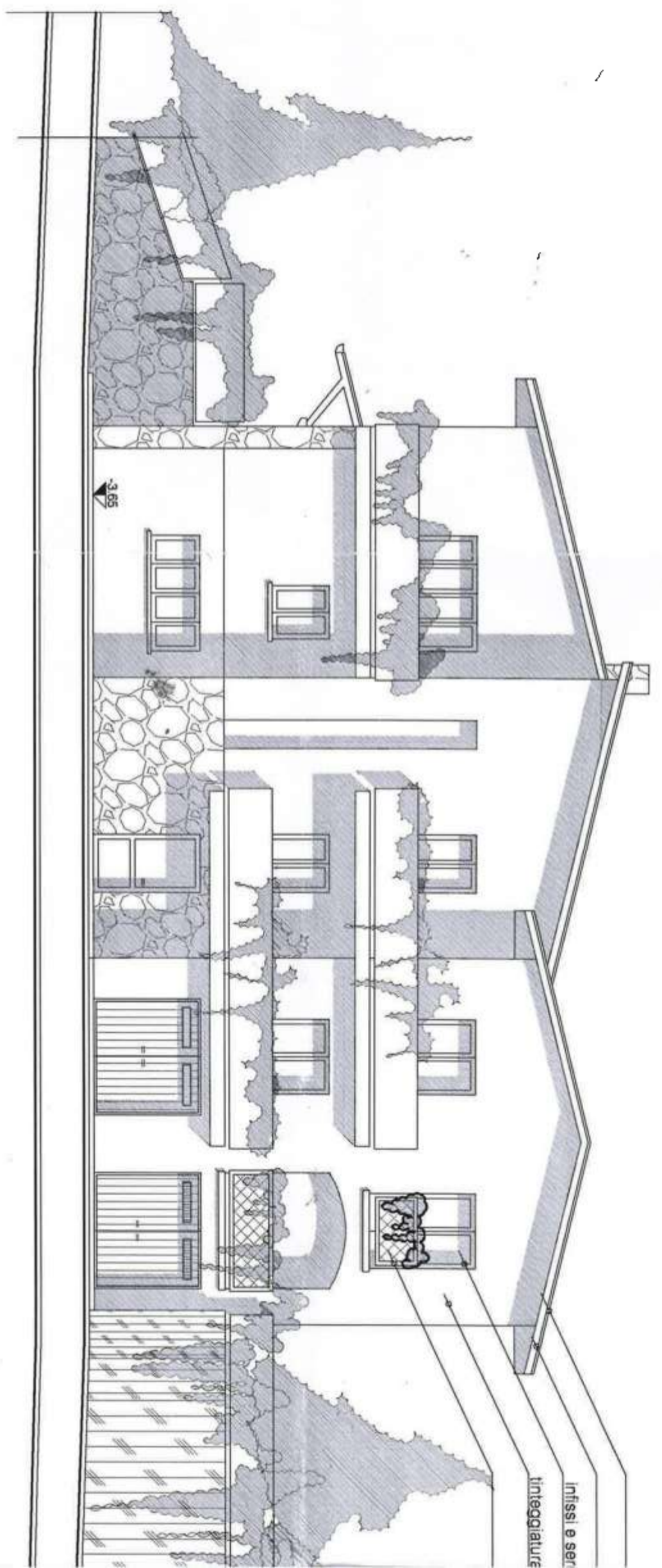


PROSPETTO NORD-EST
- in progetto -

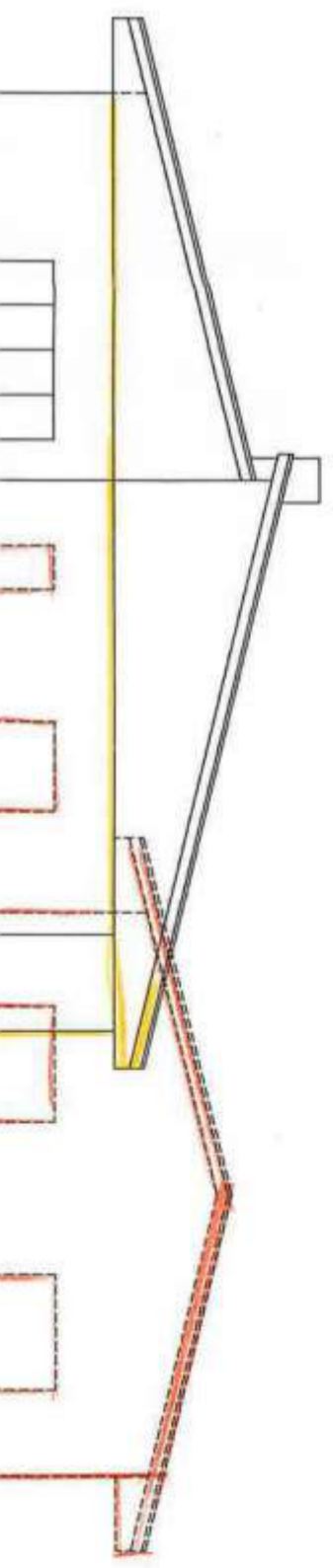


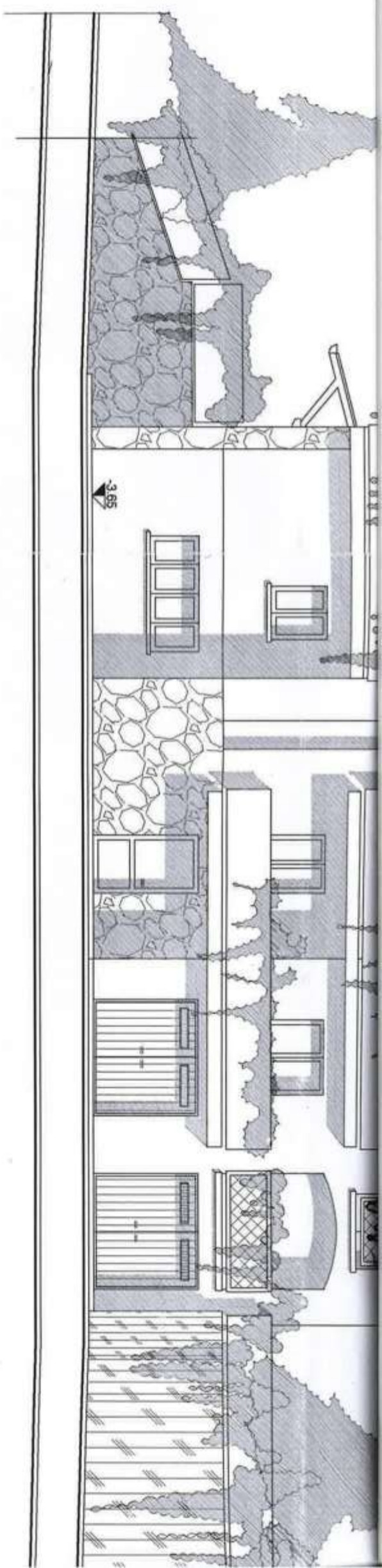
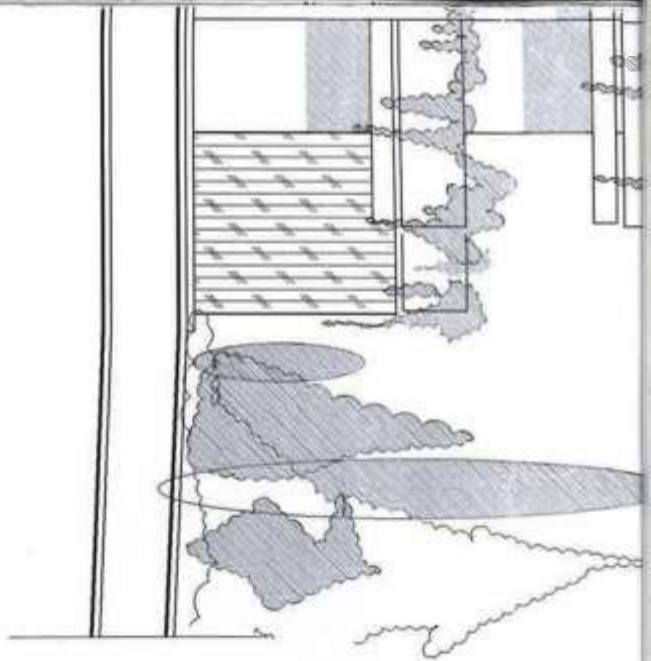


PROSPETTO NORD-EST
- in progetto -

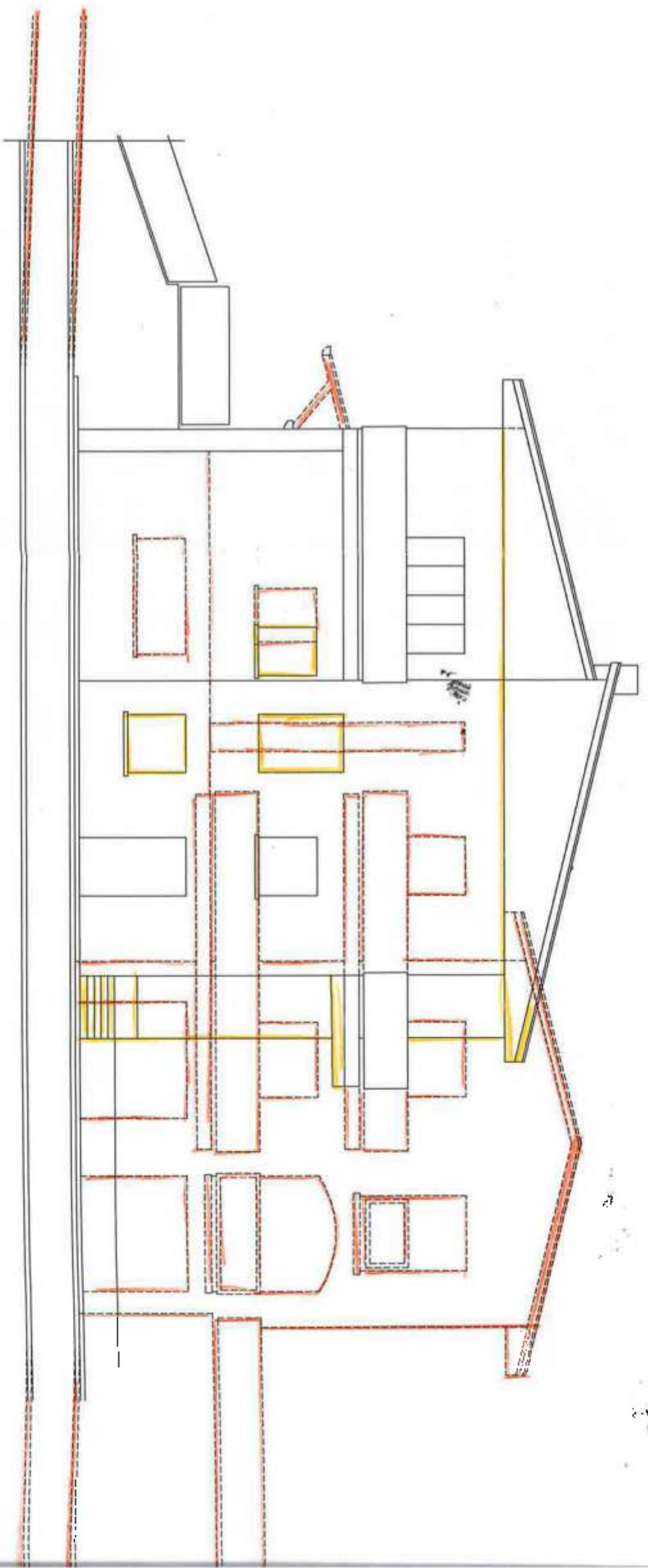
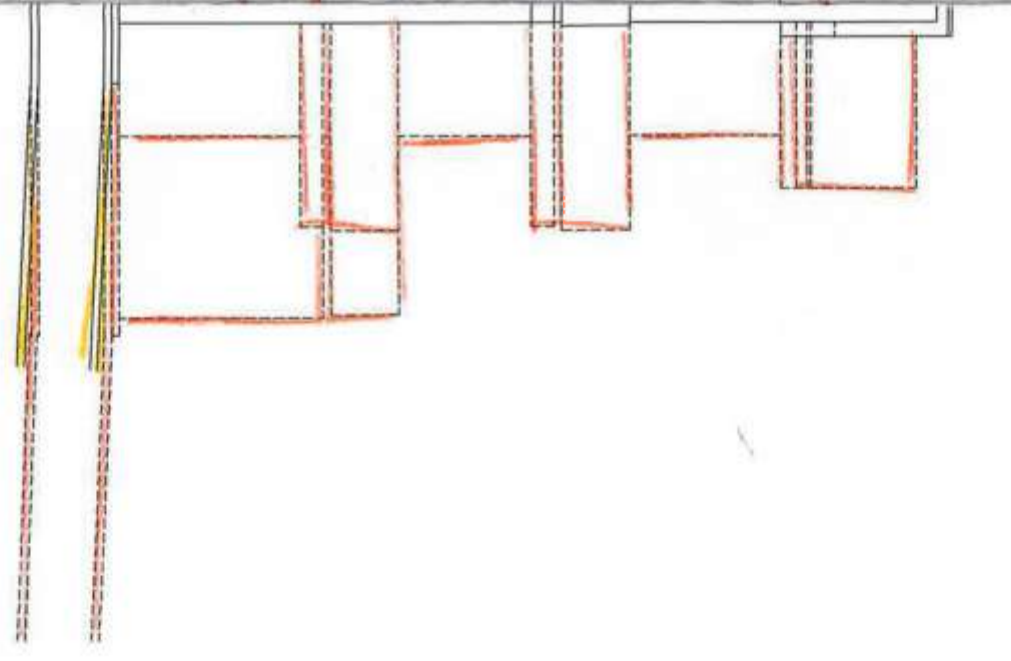


PROSPETTO NORD-EST
- interventi -

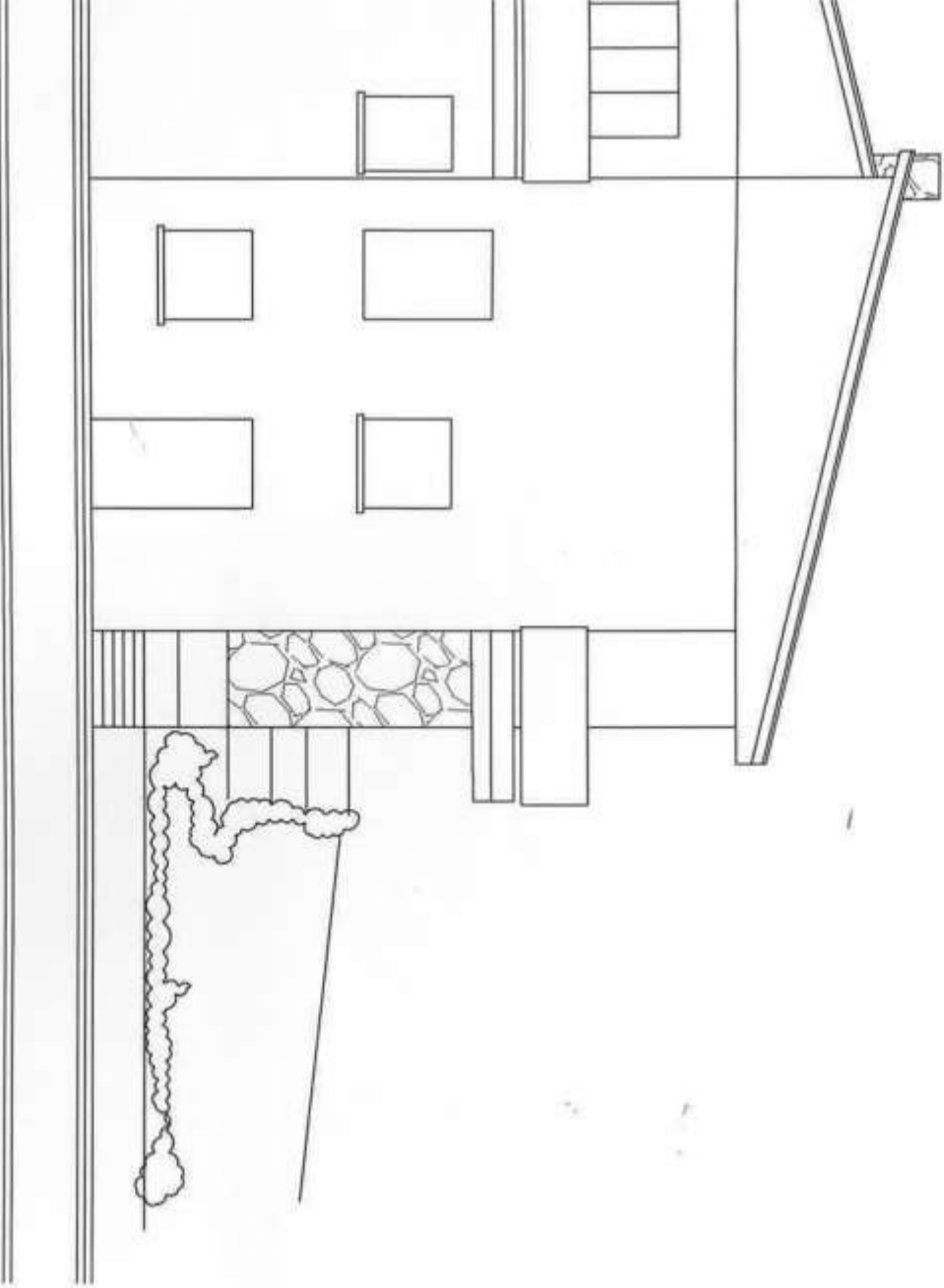




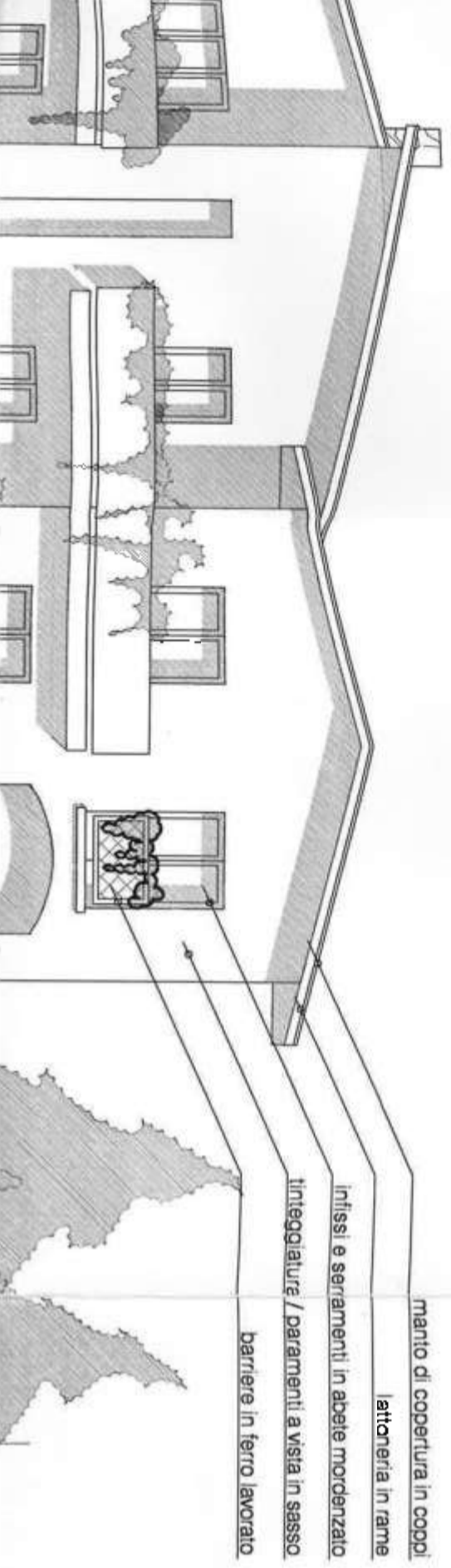
PROSPETTO NORD-EST
- interventi -



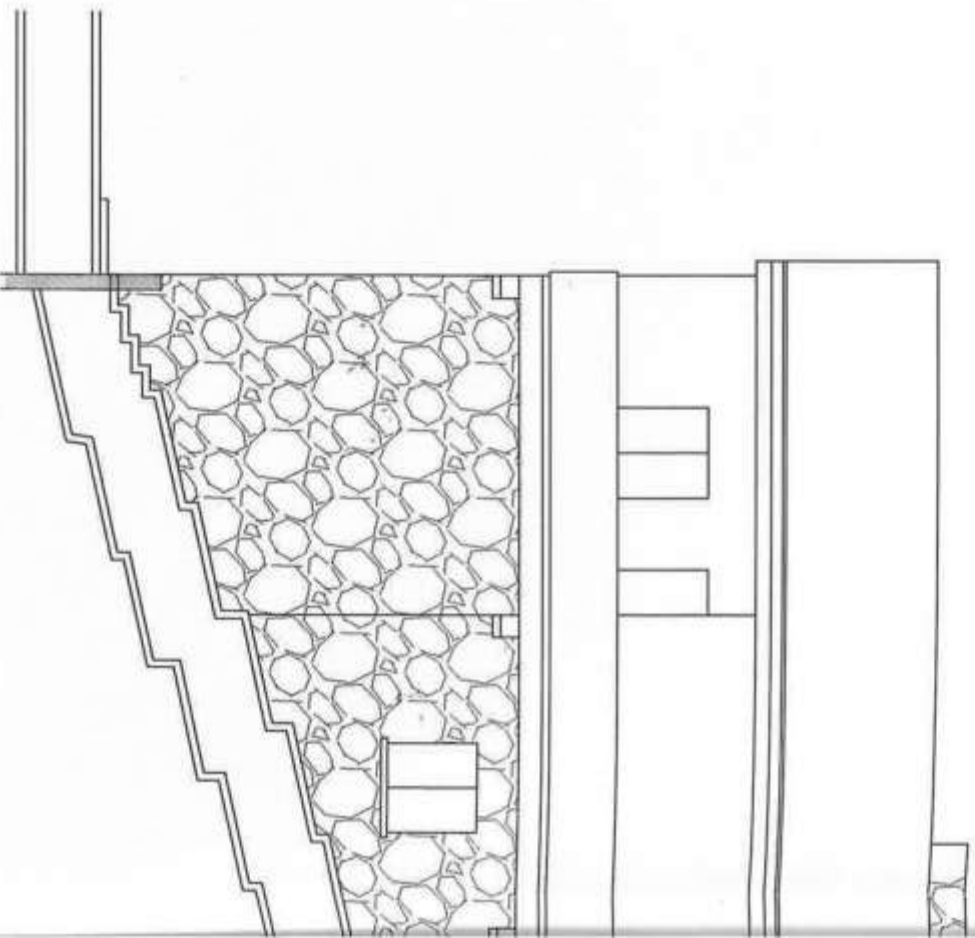
PROSPETTO NORD-EST
- stato di fatto -



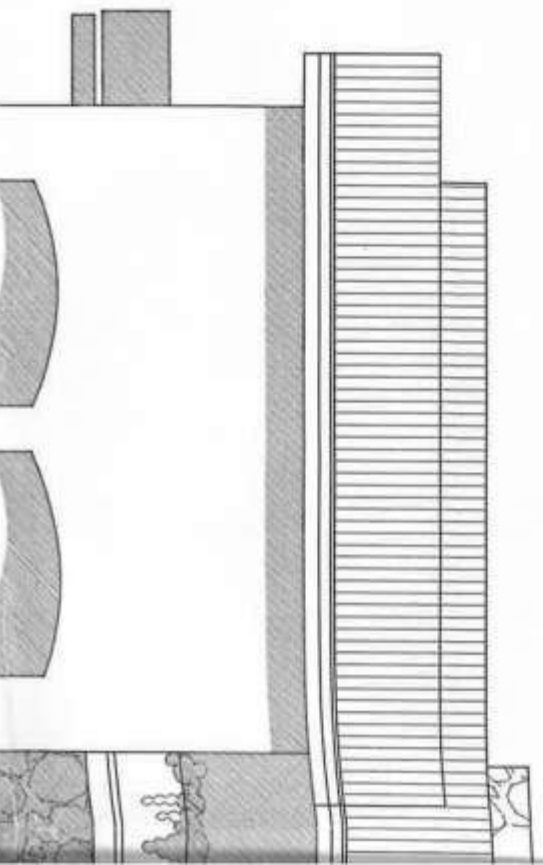
PROSPETTO NORD-EST
- progetto -



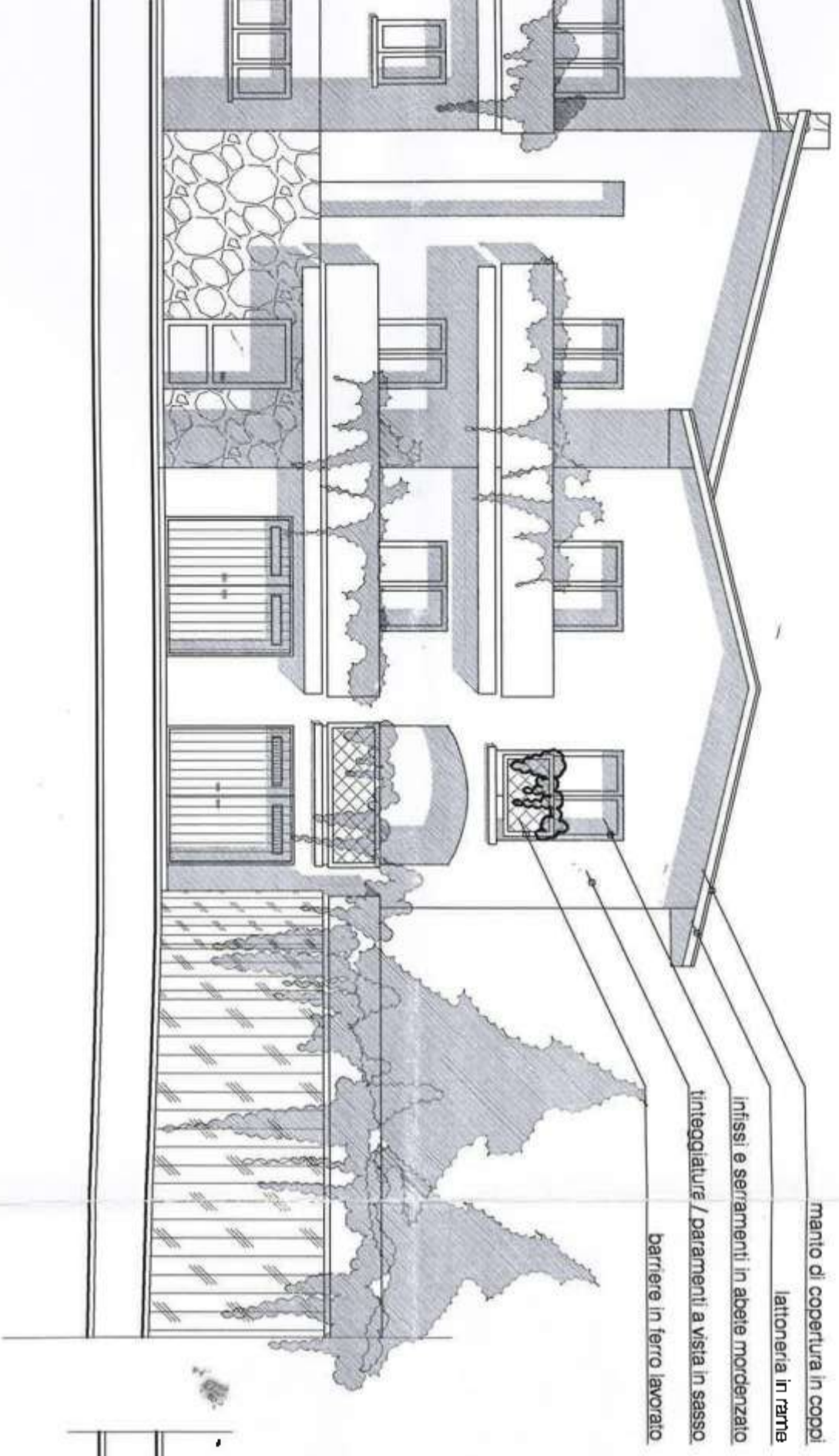
PROSPETTO NORD-OVEST
- stato di fatto -



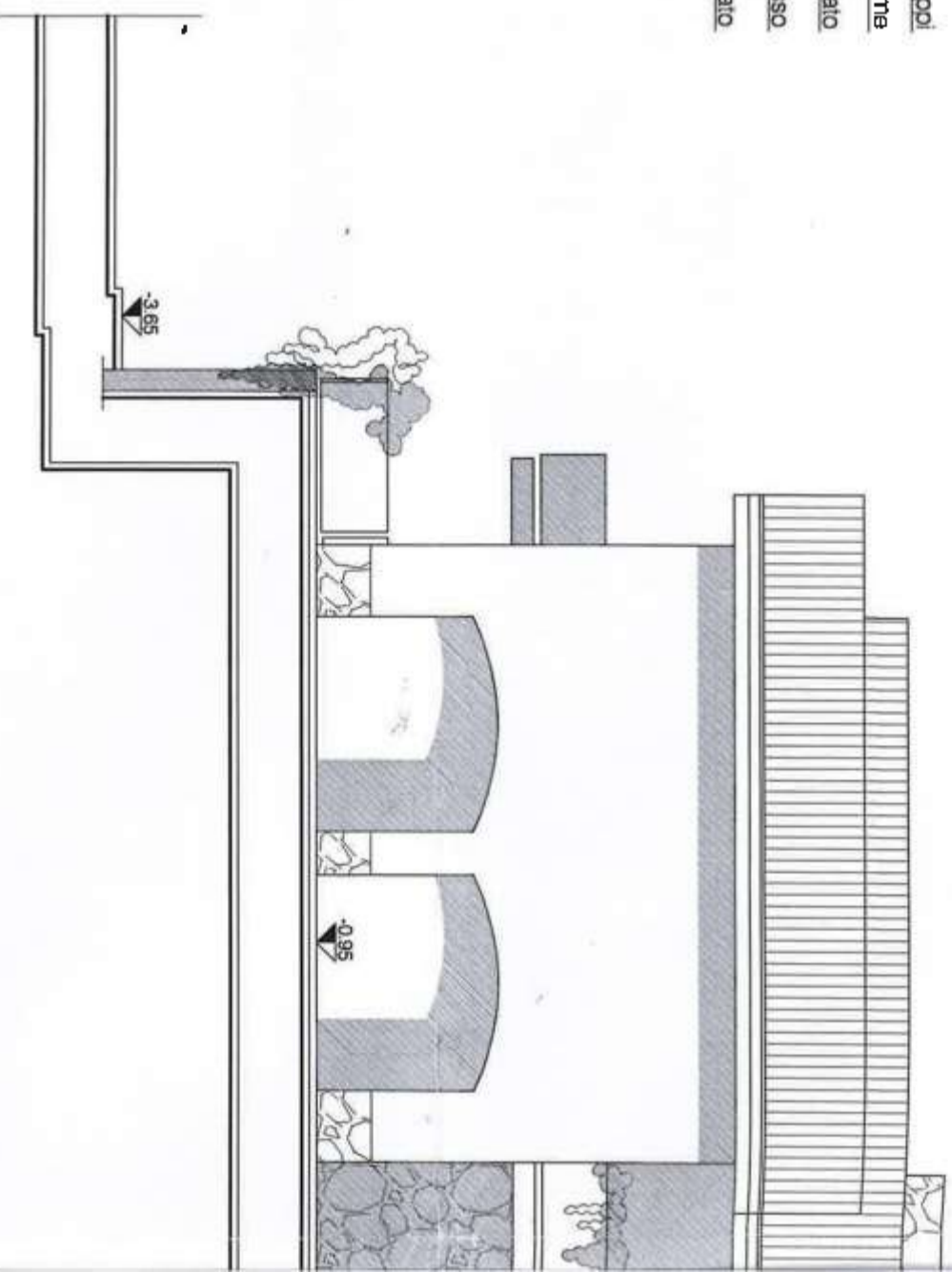
PROSPETTO NORD-OVEST
- in progetto -



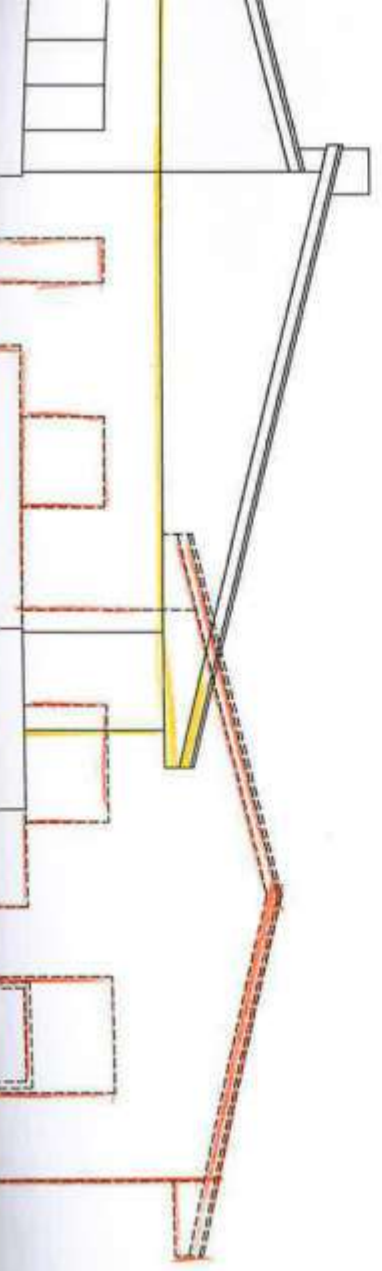
PROSPETTO NORD-EST
- progetto -



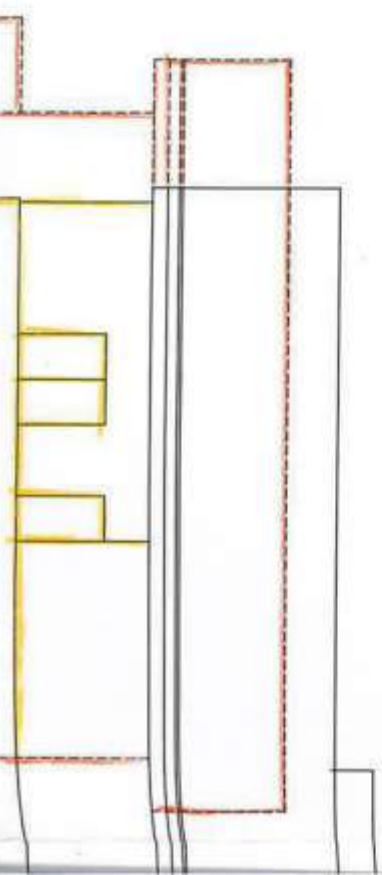
PROSPETTO NORD-OVEST
- in progetto -

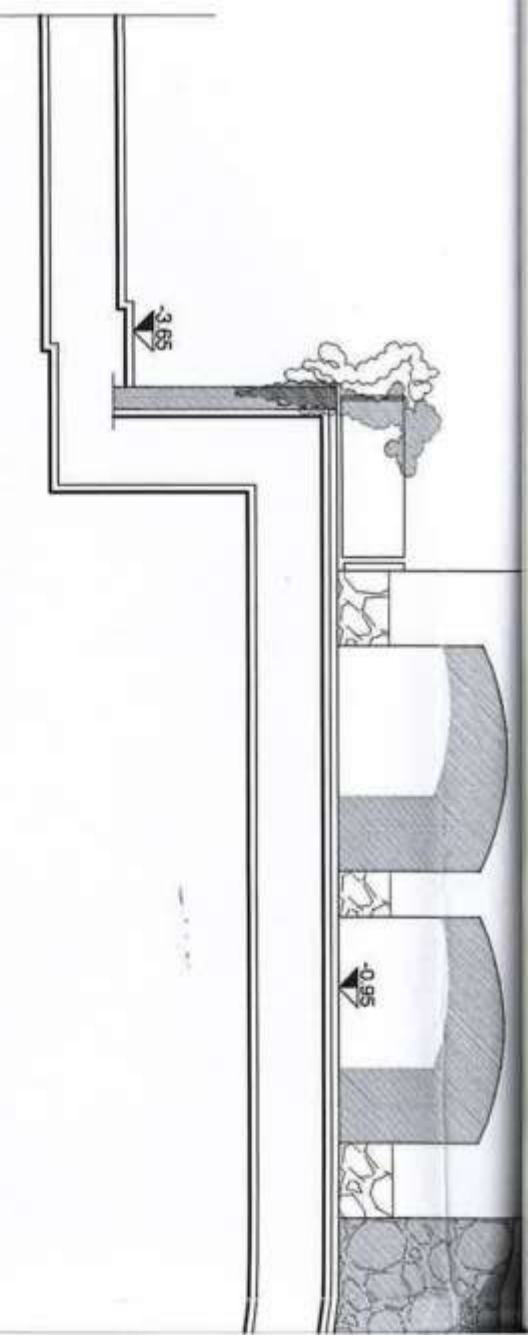
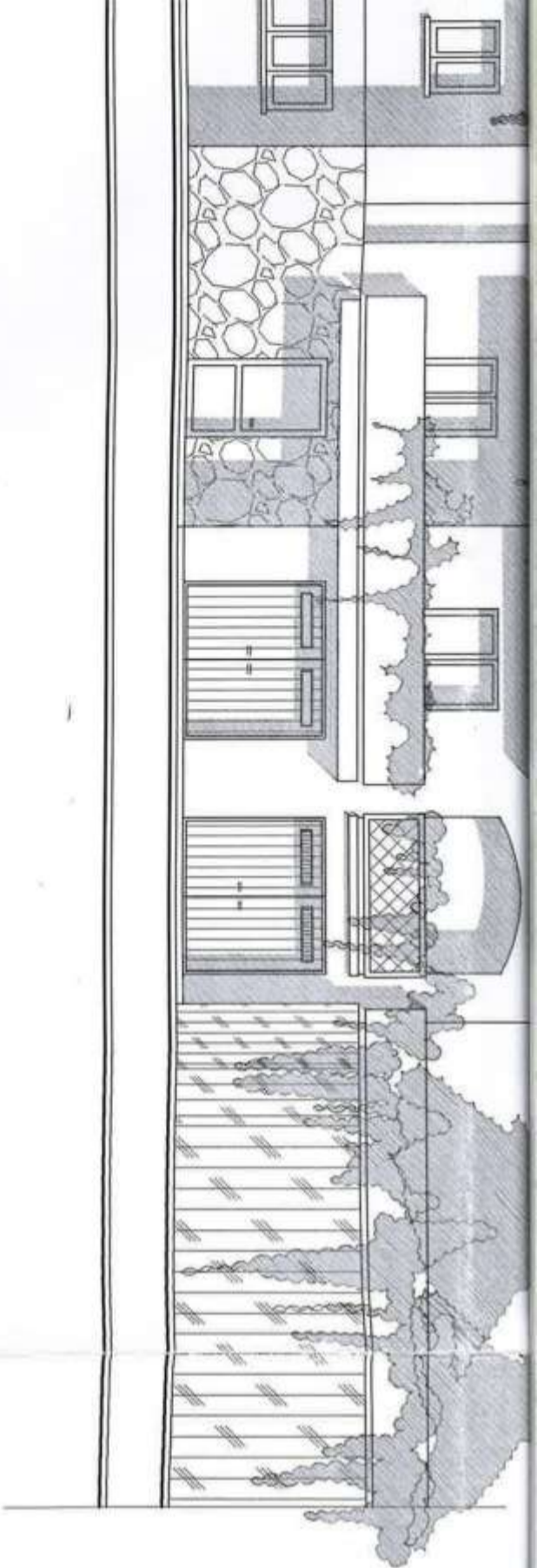


PROSPETTO NORD-EST
- interventi -

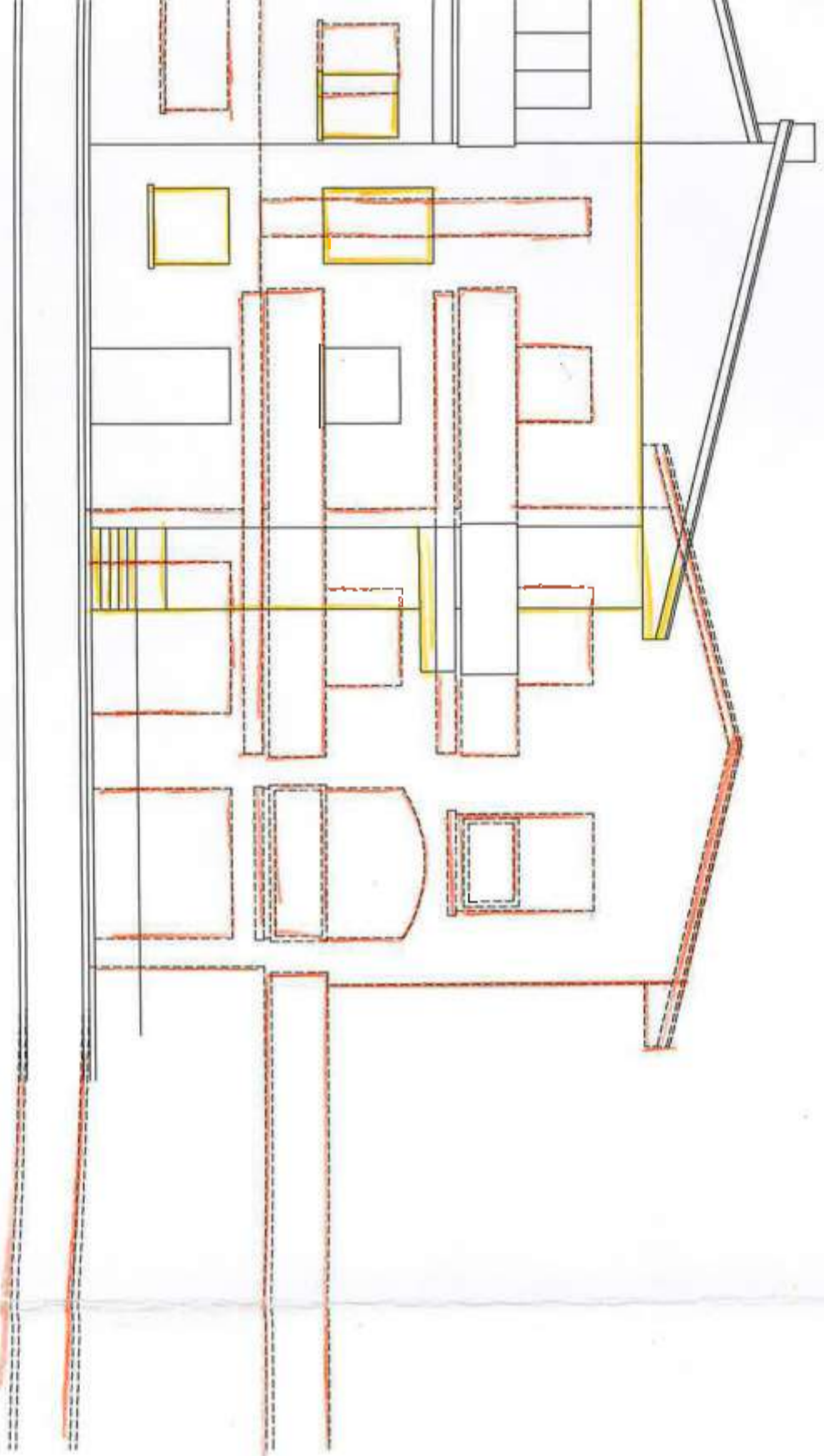


PROSPETTO NORD-OVEST
- interventi -

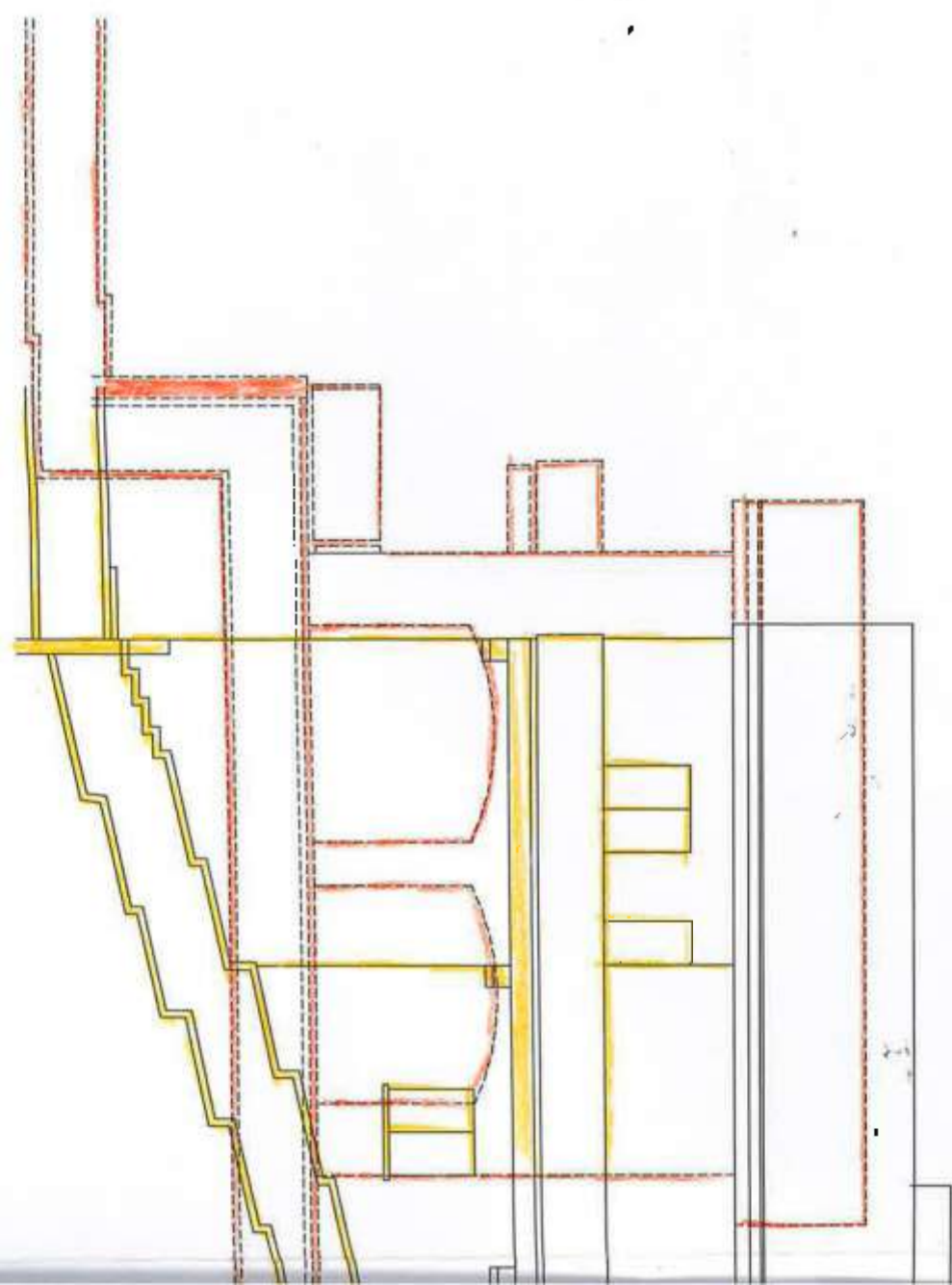




PROSPETTO NORD-EST
- interventi -

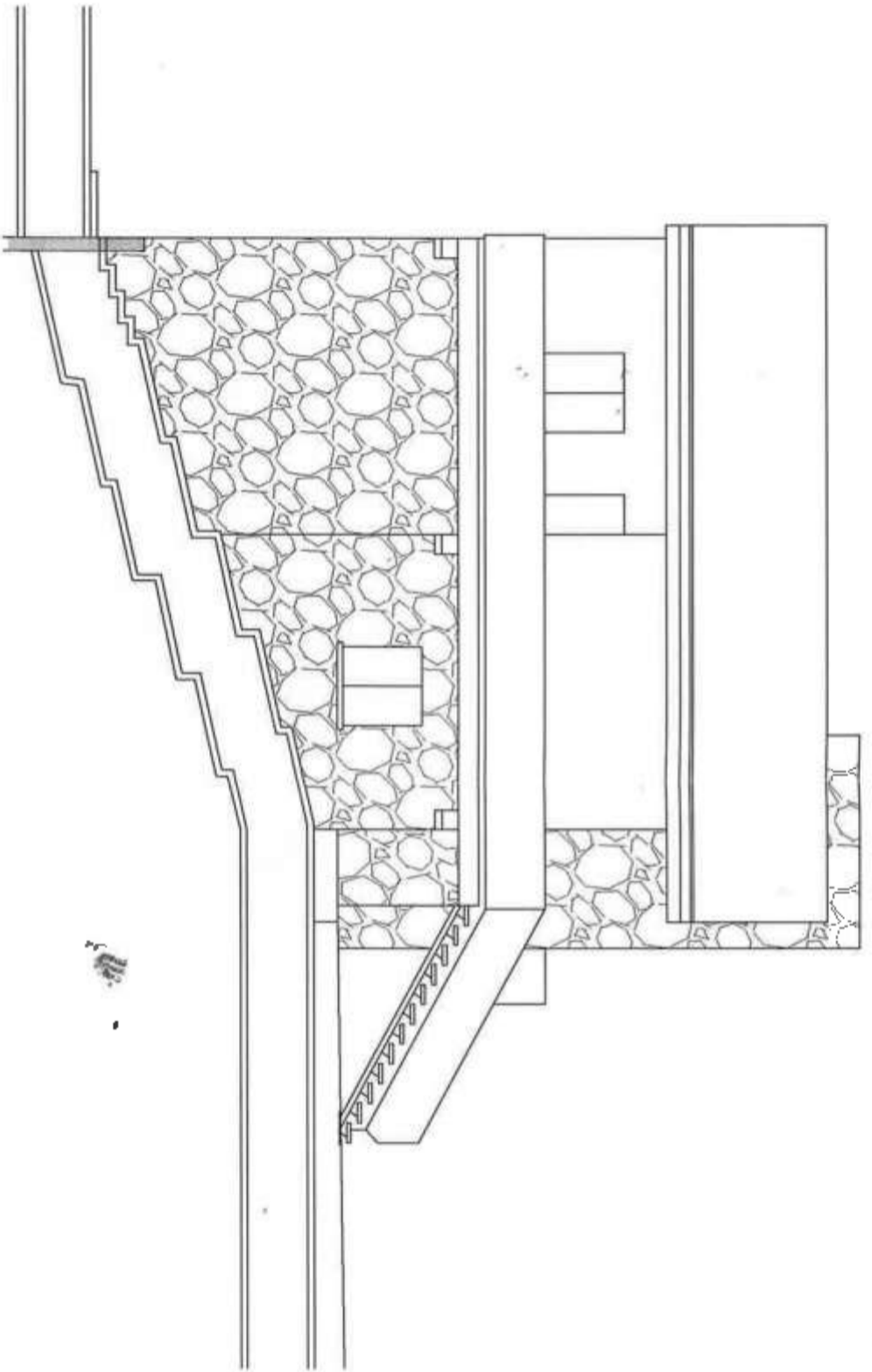


PROSPETTO NORD-OVEST
- interventi -



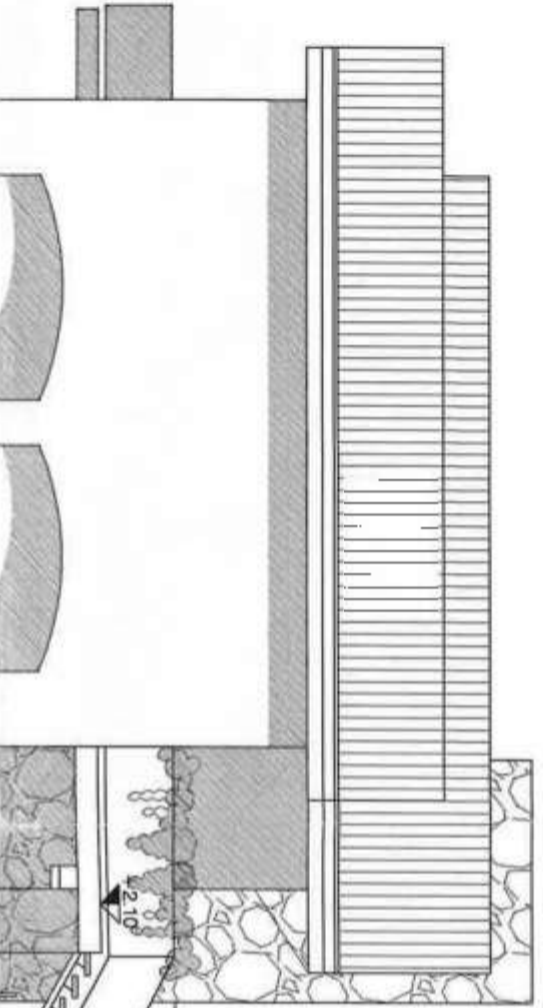
PROSPETTO NORD-OVEST

- stato di fatto -



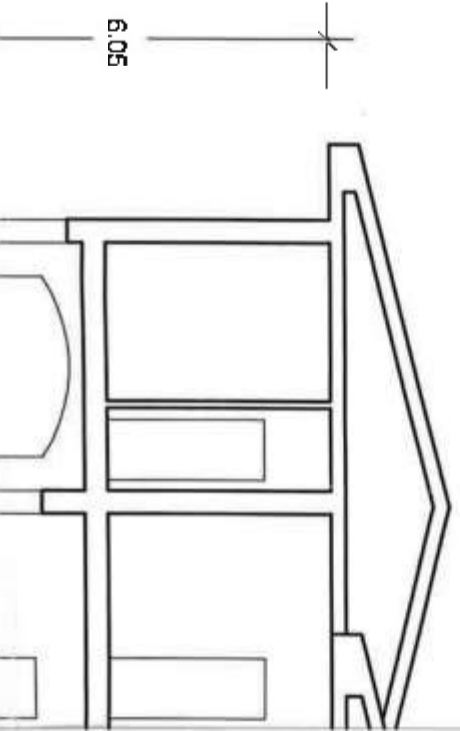
PROSPETTO NORD-OVEST

- in progetto -

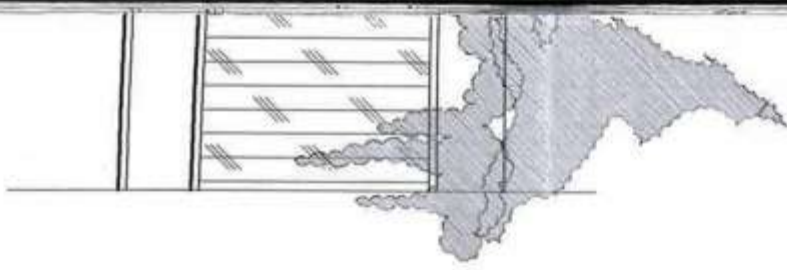


manto di copertura in coppi
lattaneria in rame
amentanti in abete mordenzato
Paramenti a vista in sasso
barriere in ferro lavorato

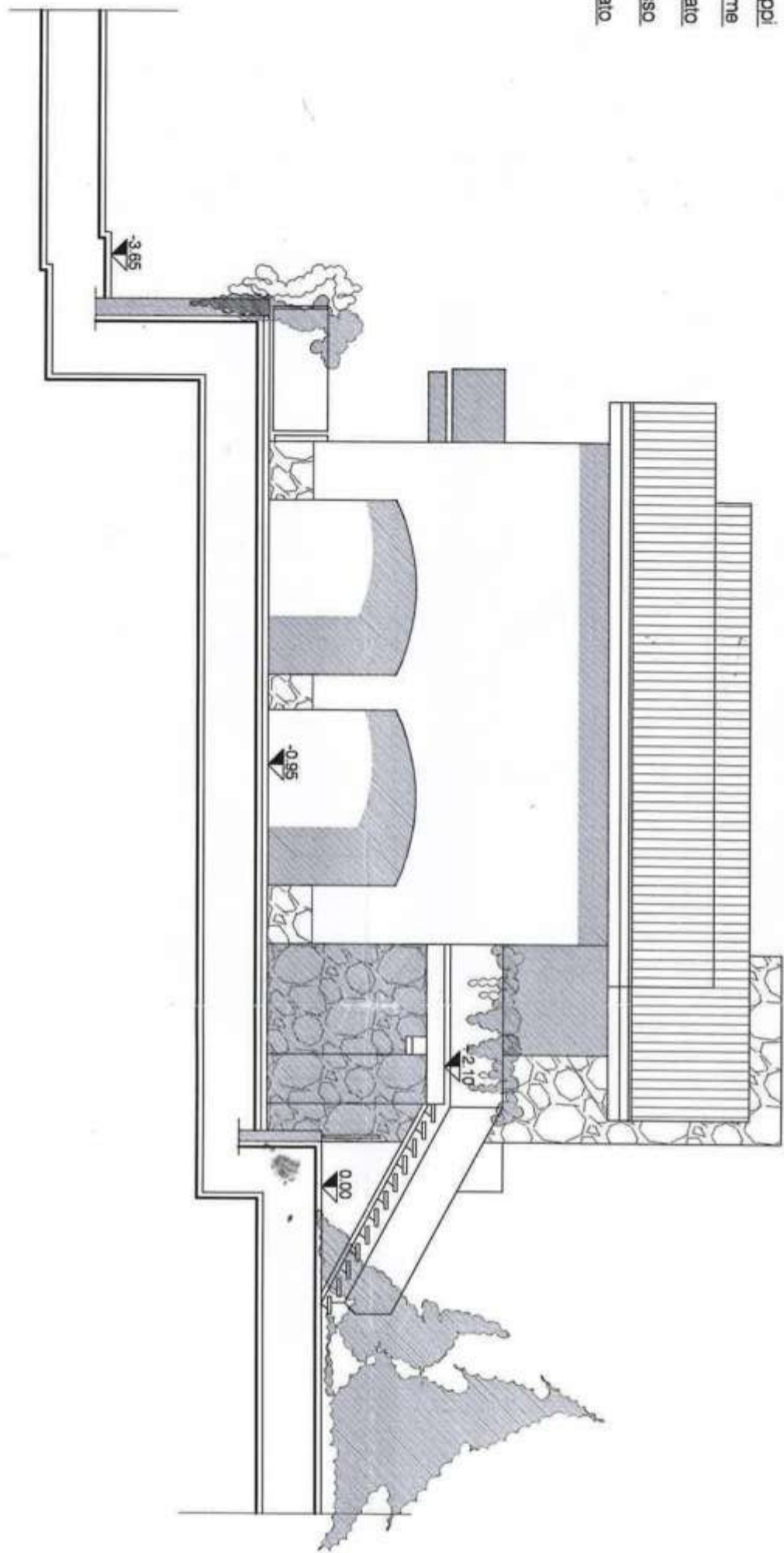
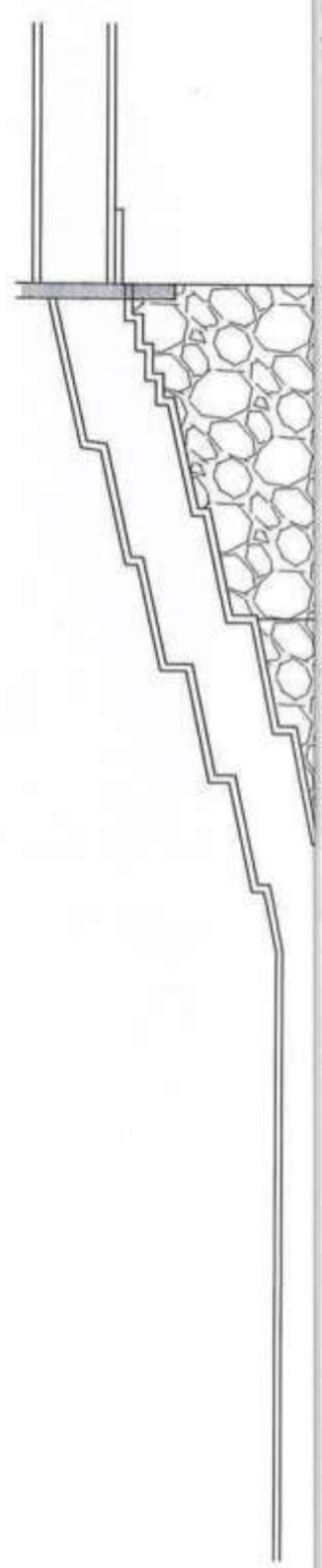
6.05



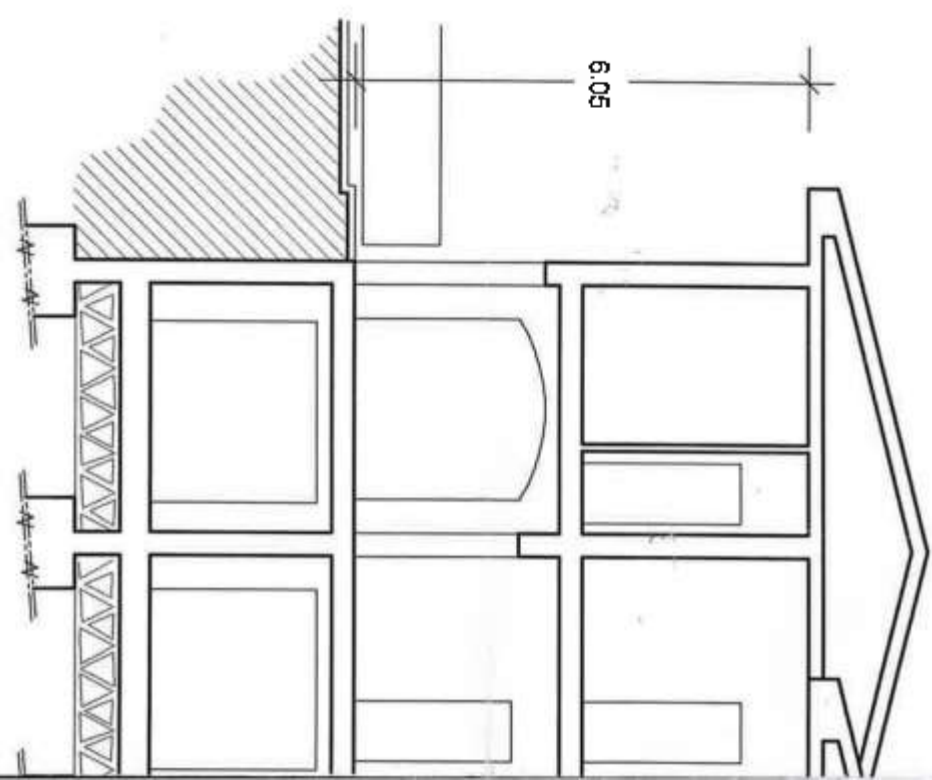

manto di copertura in coppi
lattineria in rame
amenti in abete mordenzato
/ paramenti a vista in sasso
barriere in ferro lavorato

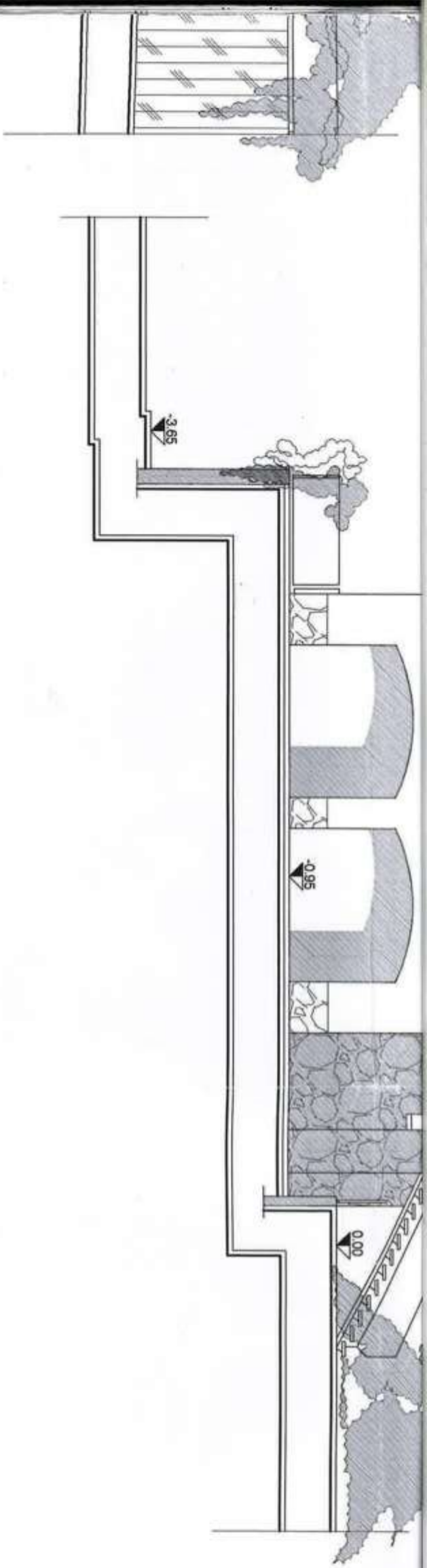


PROSPETTO NORD-OVEST
- in progetto -

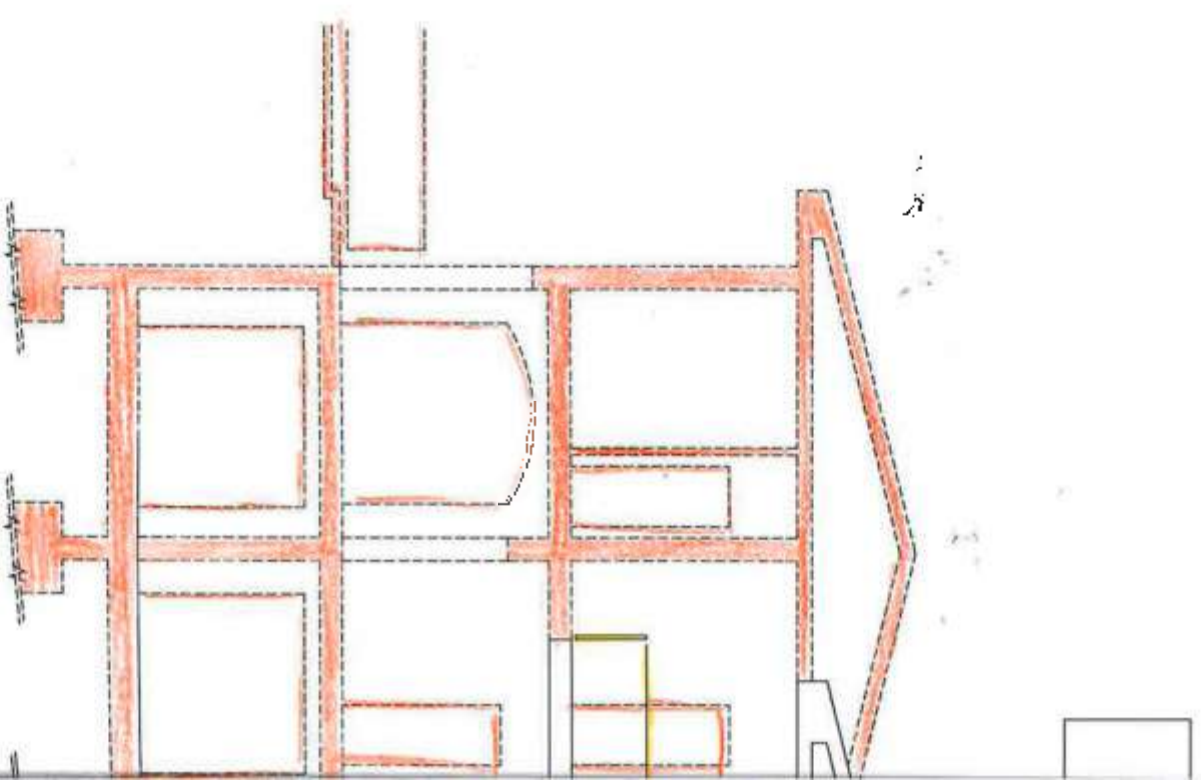
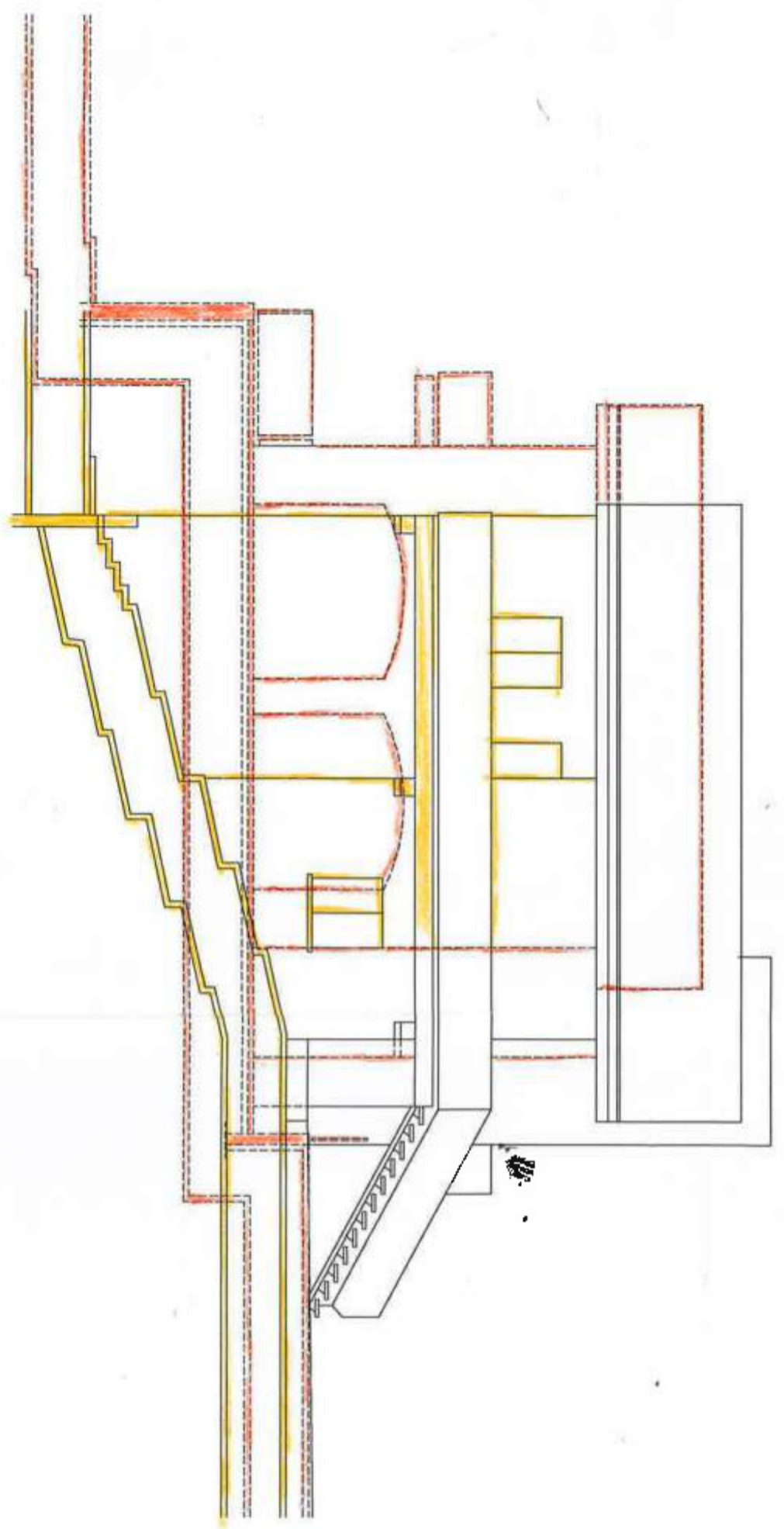


PROSPETTO NORD-OVEST
- interventi -

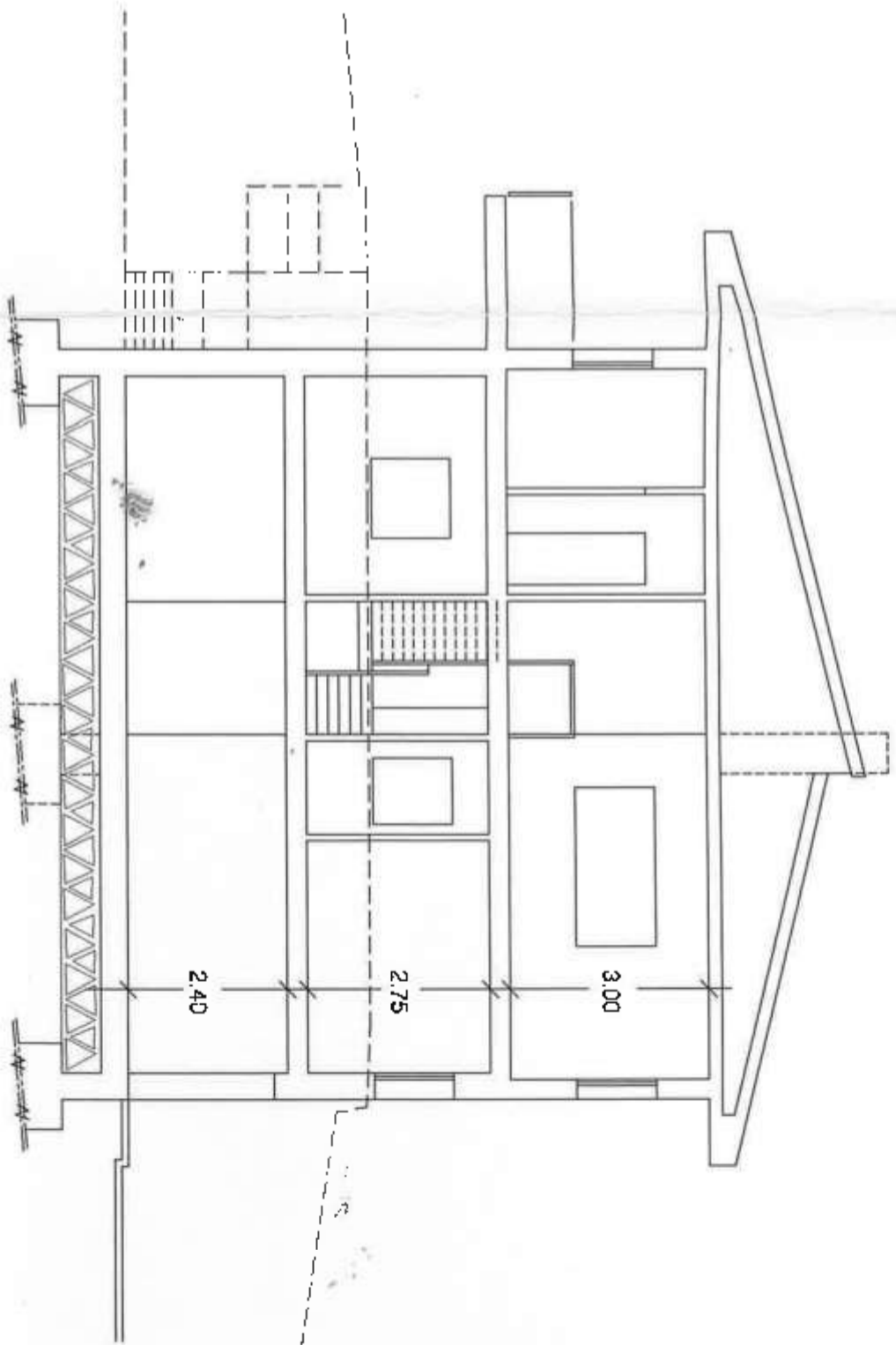




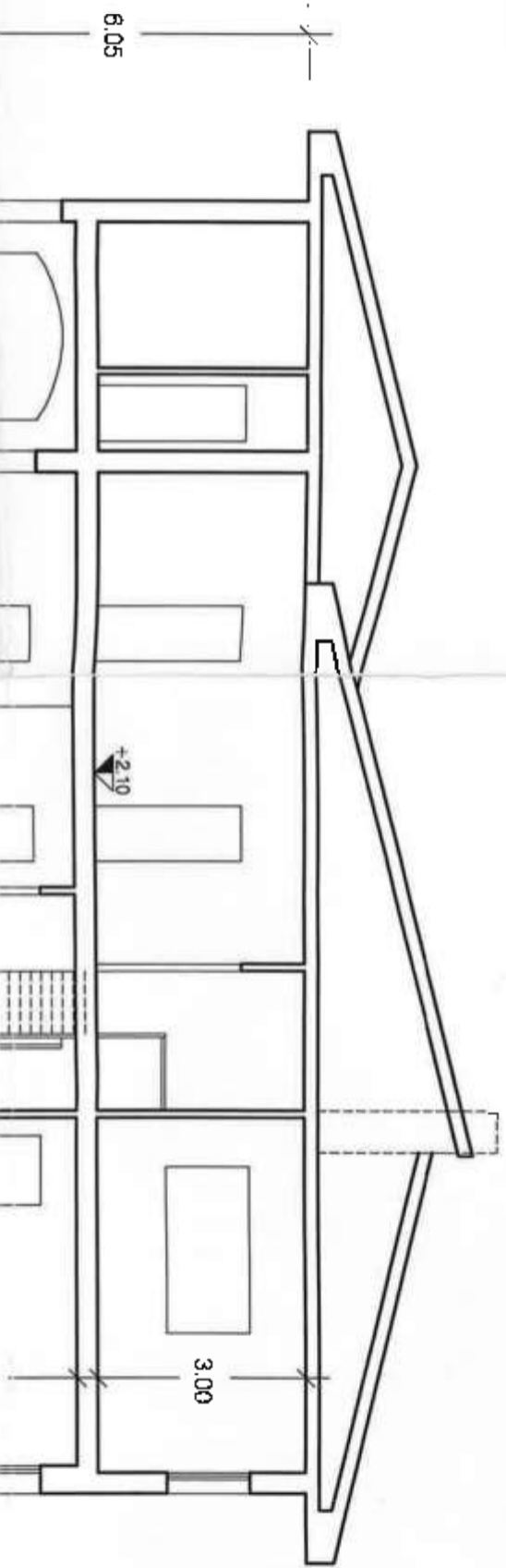
PROSPETTO NORD-OVEST
- interventi -

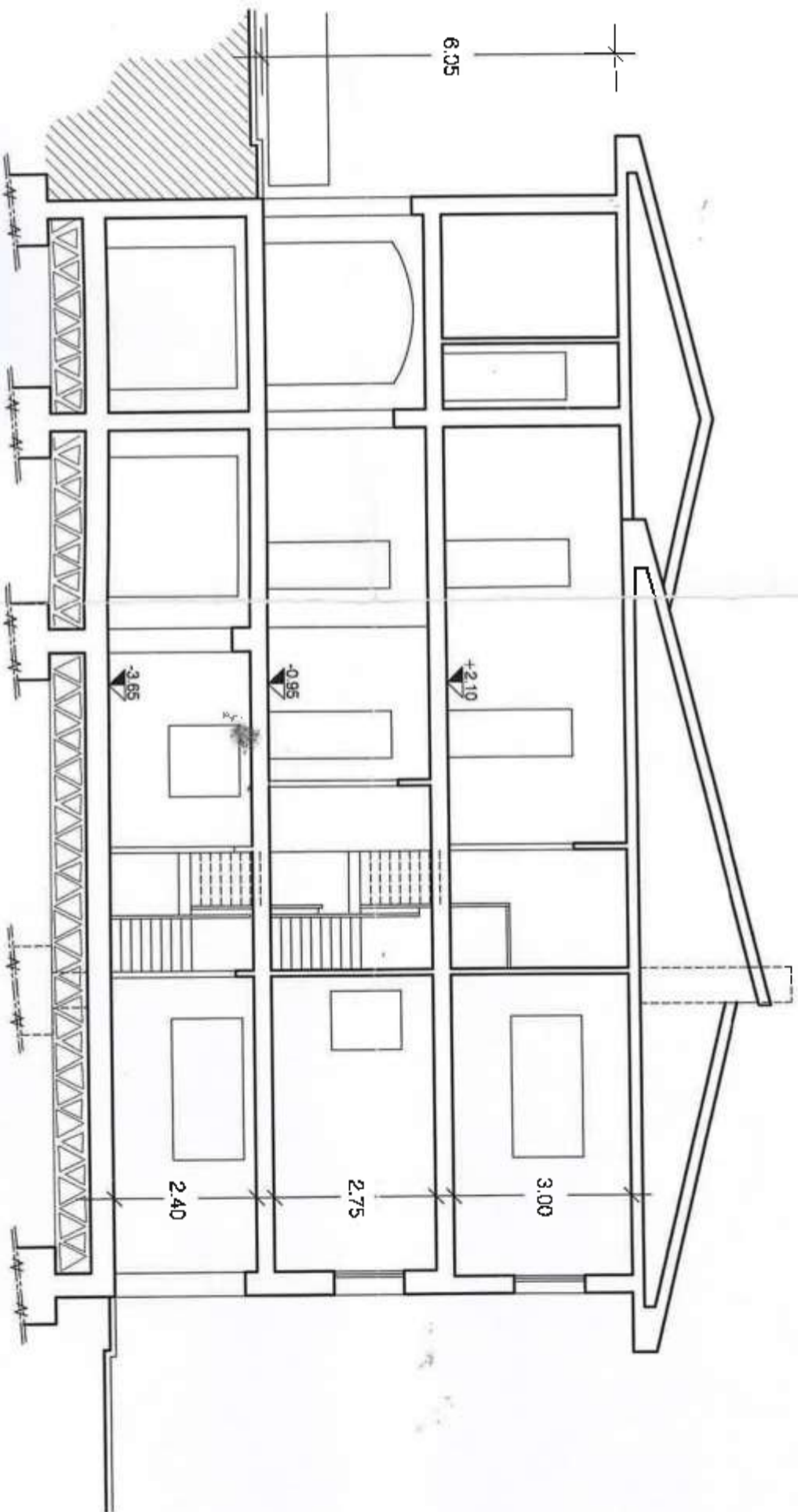
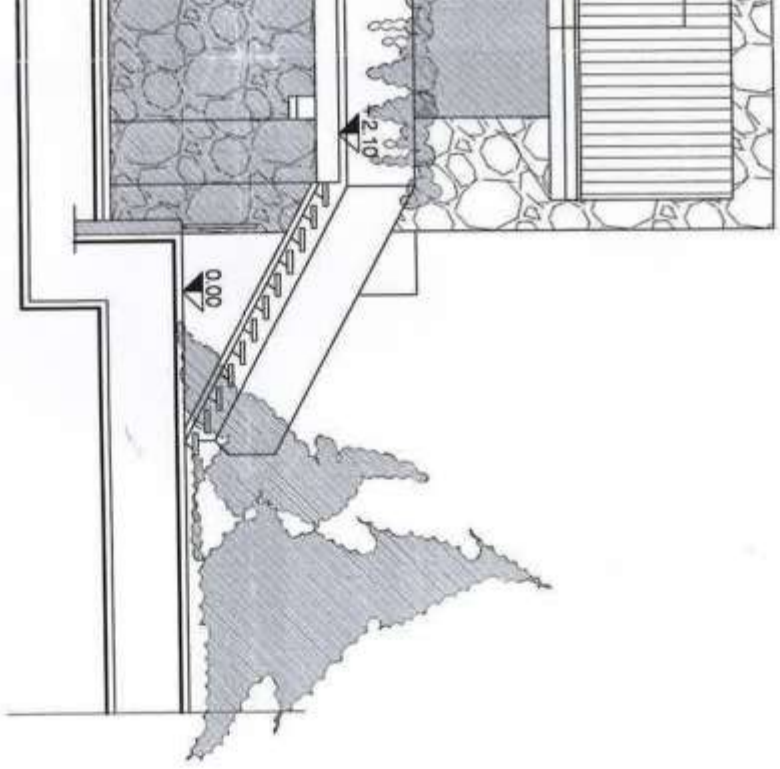


SEZIONE A - A
- stato di fatto -



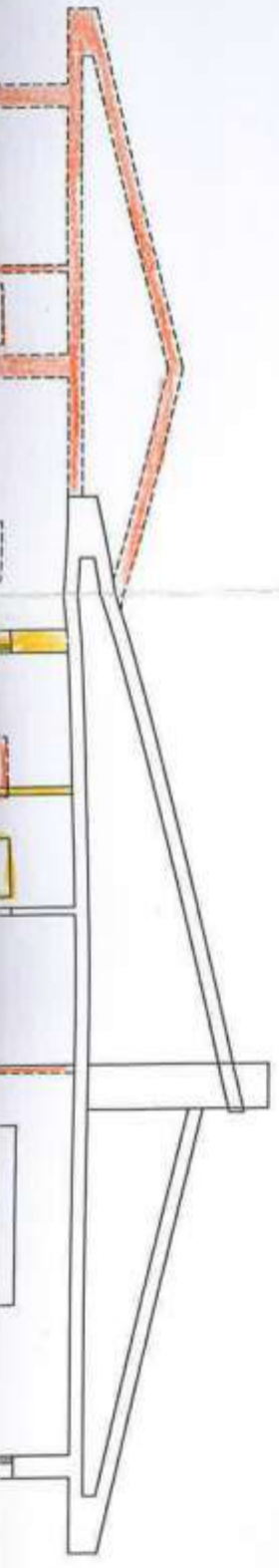
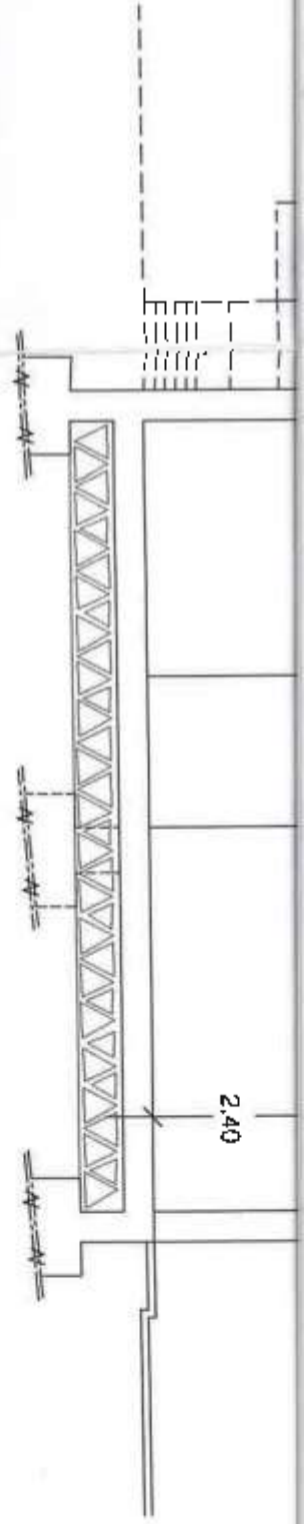
SEZIONE A - A
- in progetto -

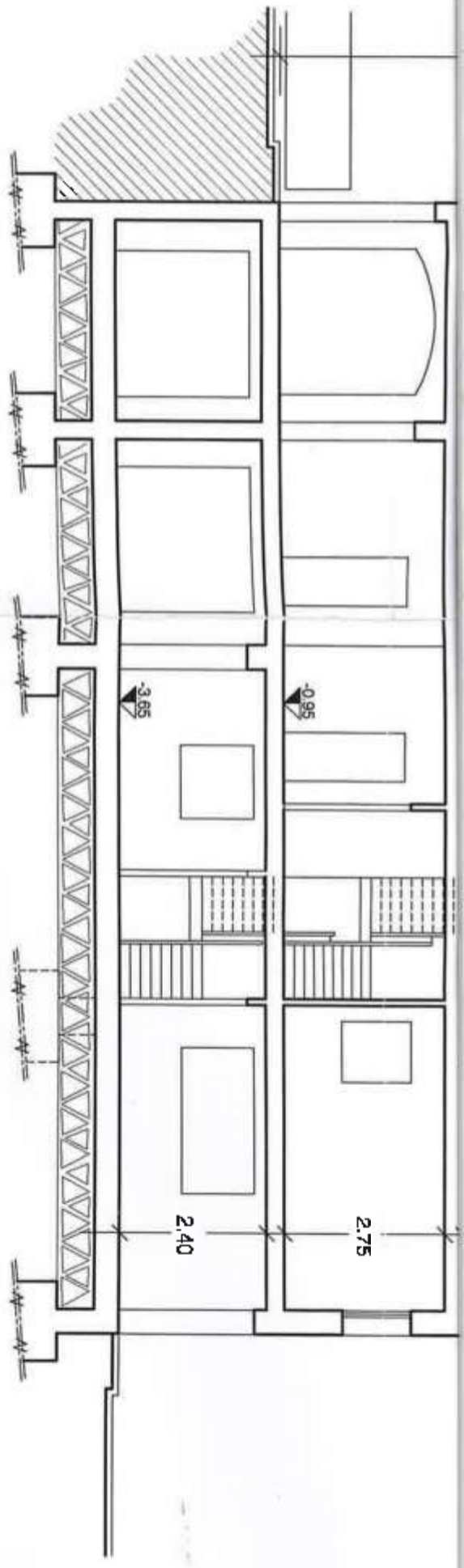




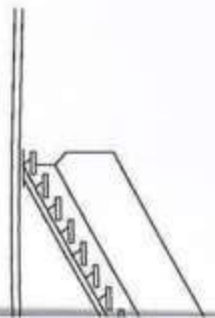
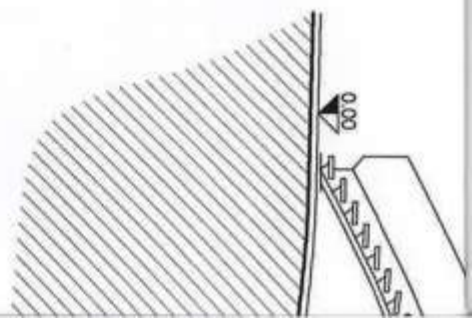
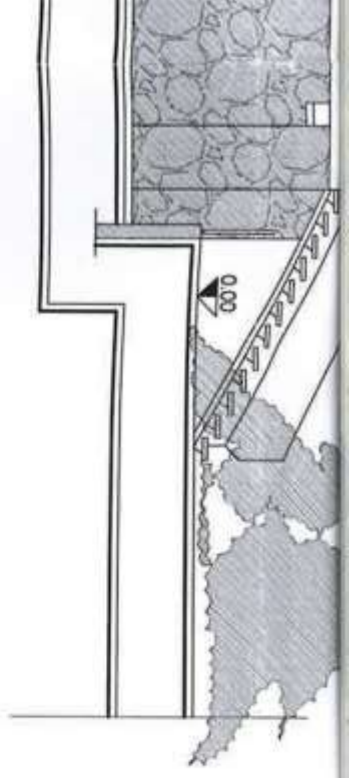
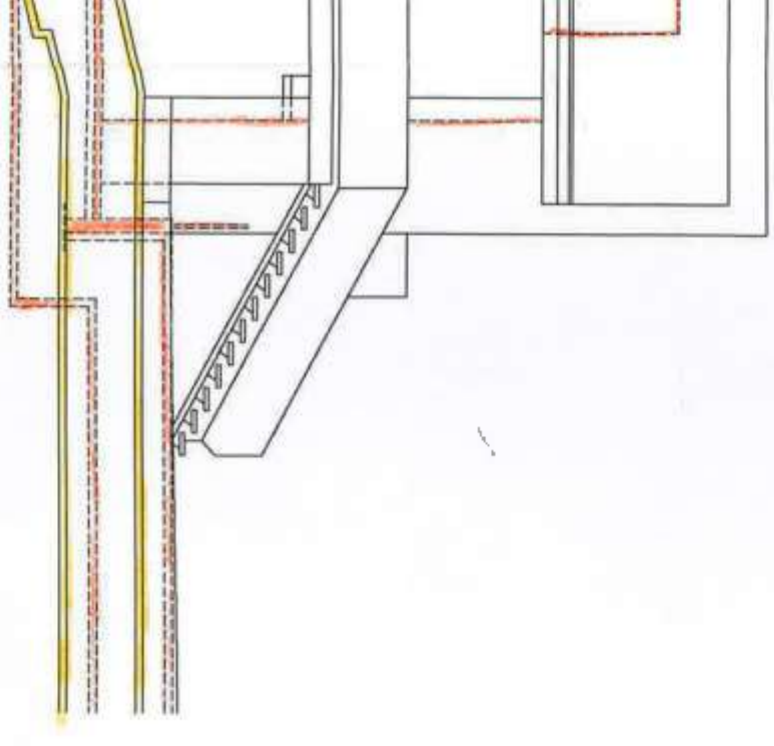
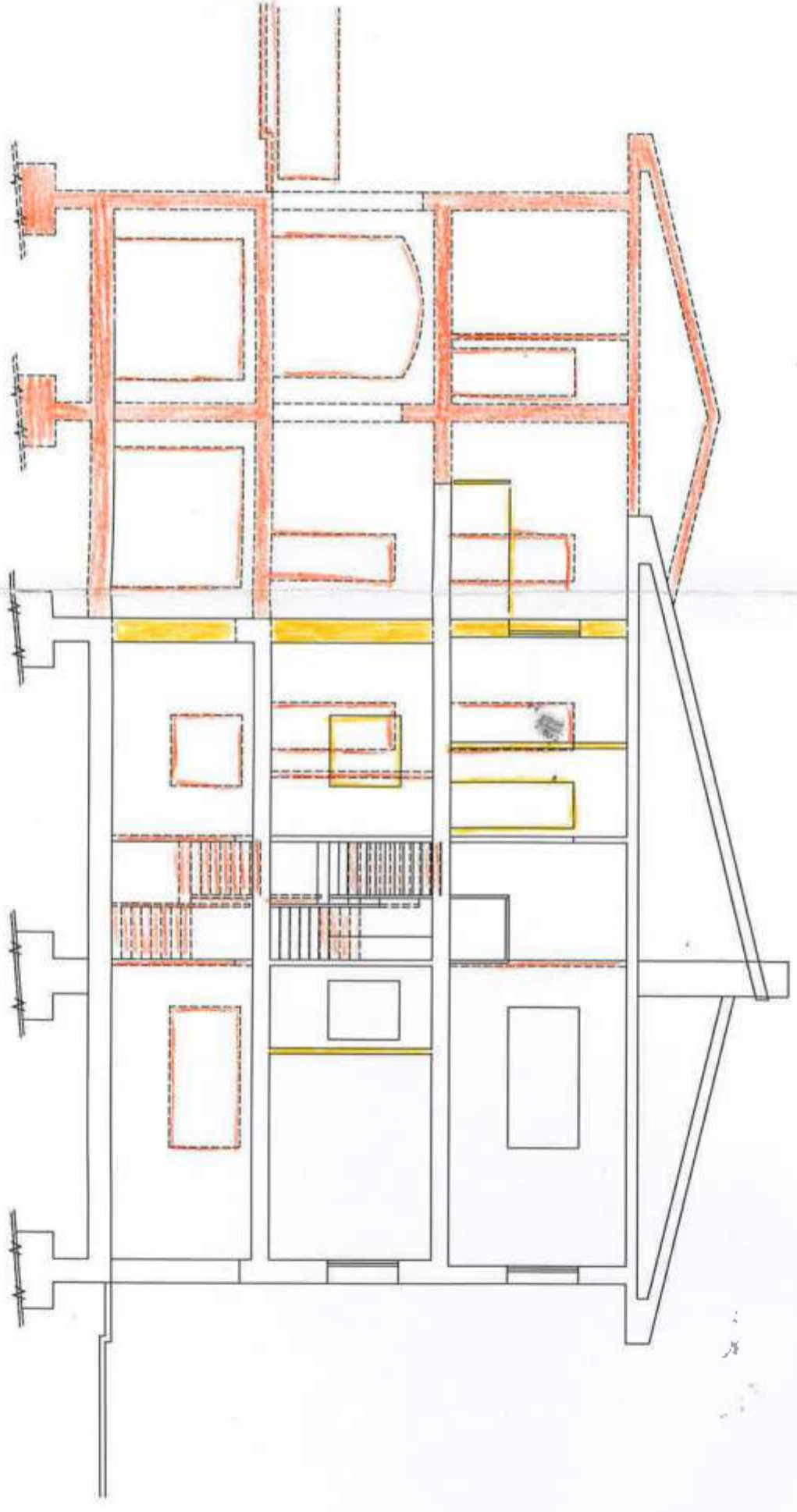
SEZIONE A - A
- in progetto -

SEZIONE A - A
- interventi -

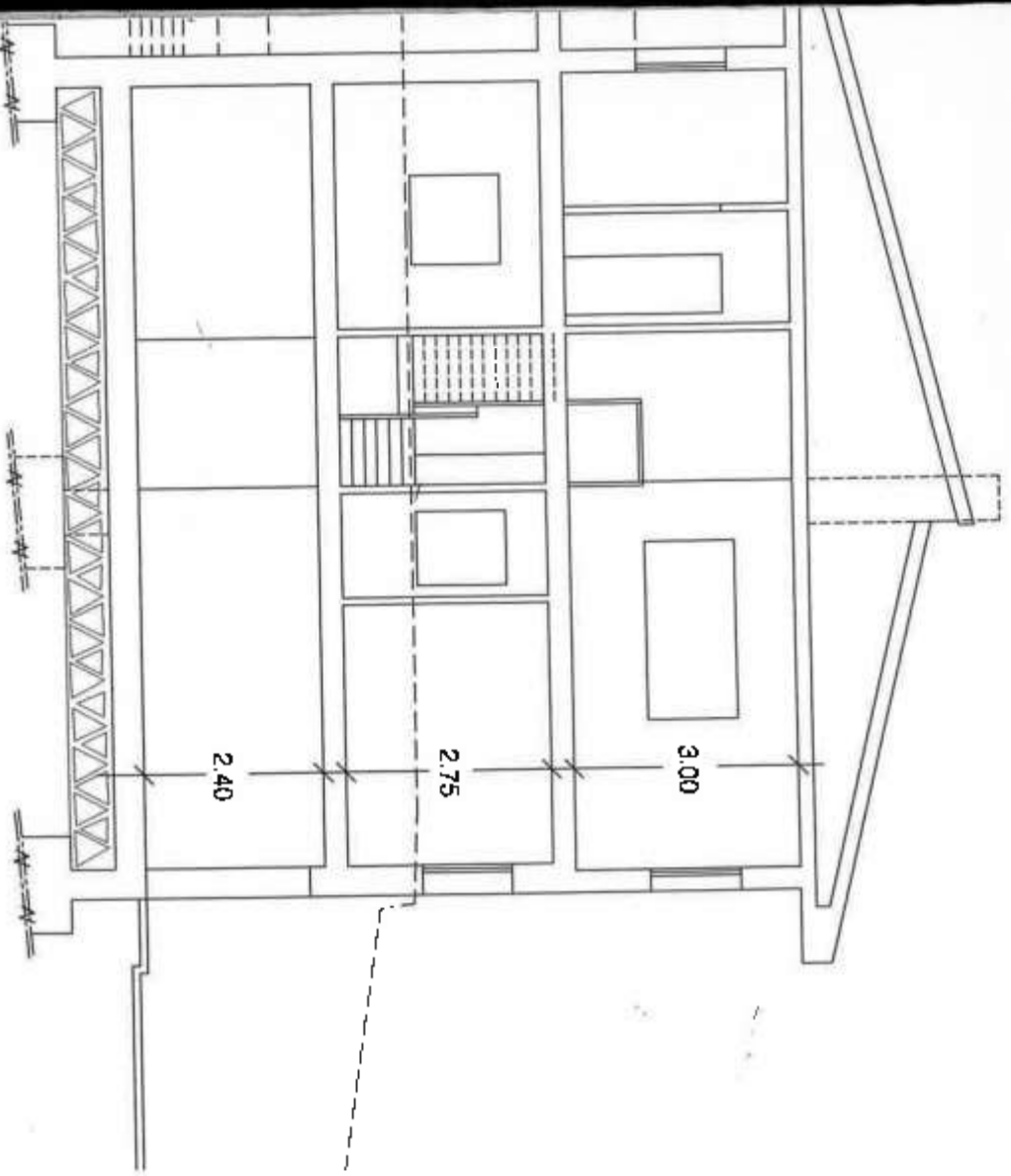




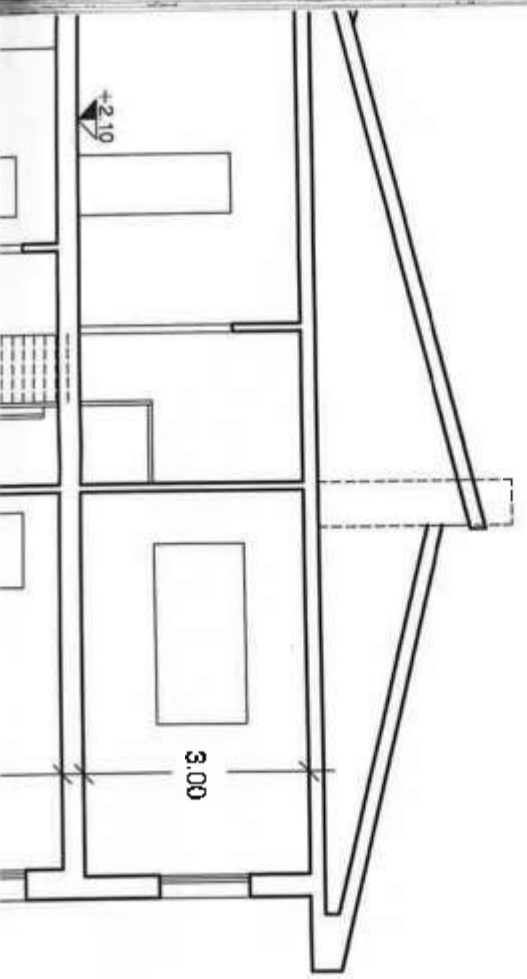
SEZIONE A - A
- interventi -



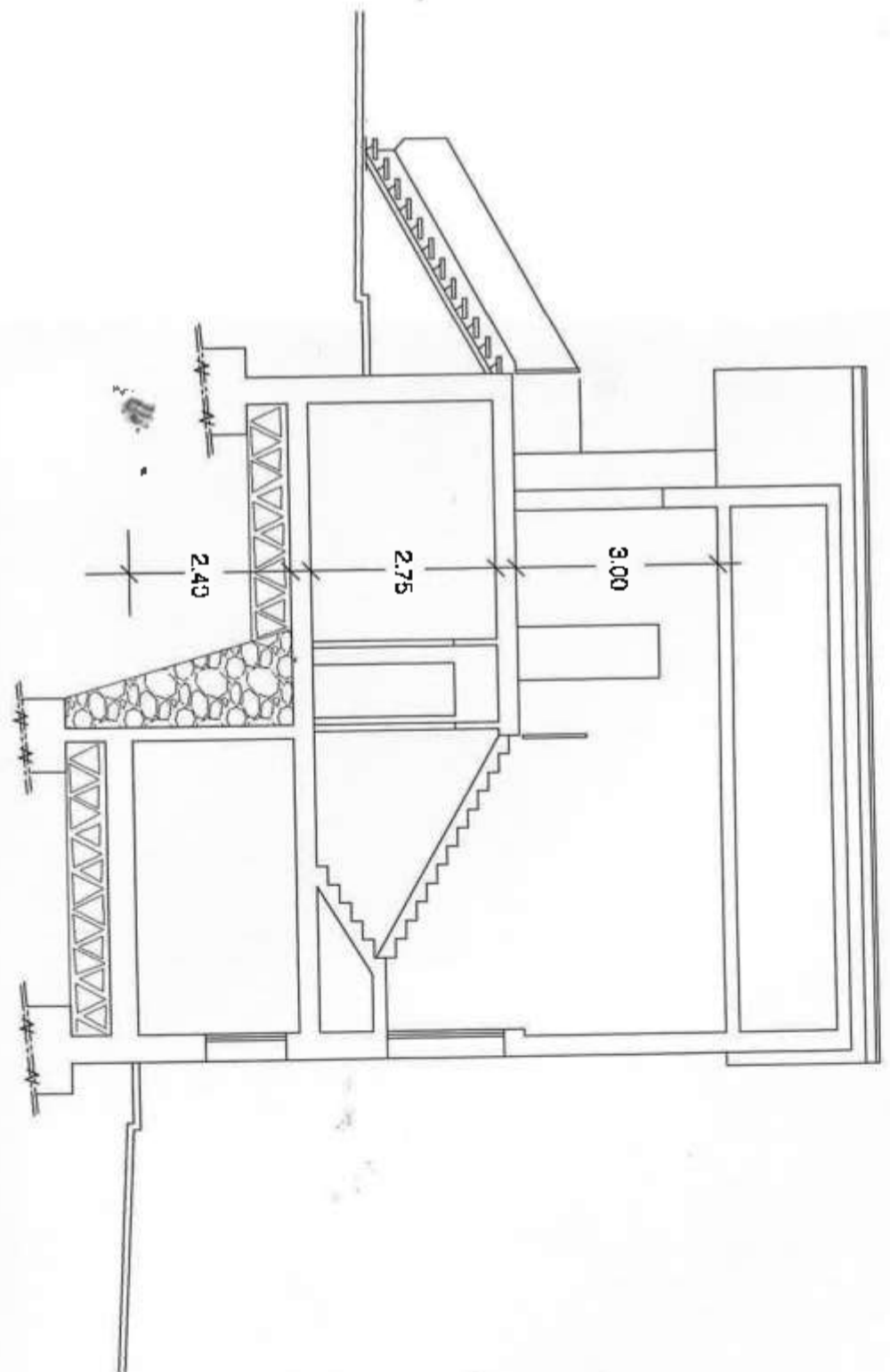
SEZIONE A - A
- stato di fatto -



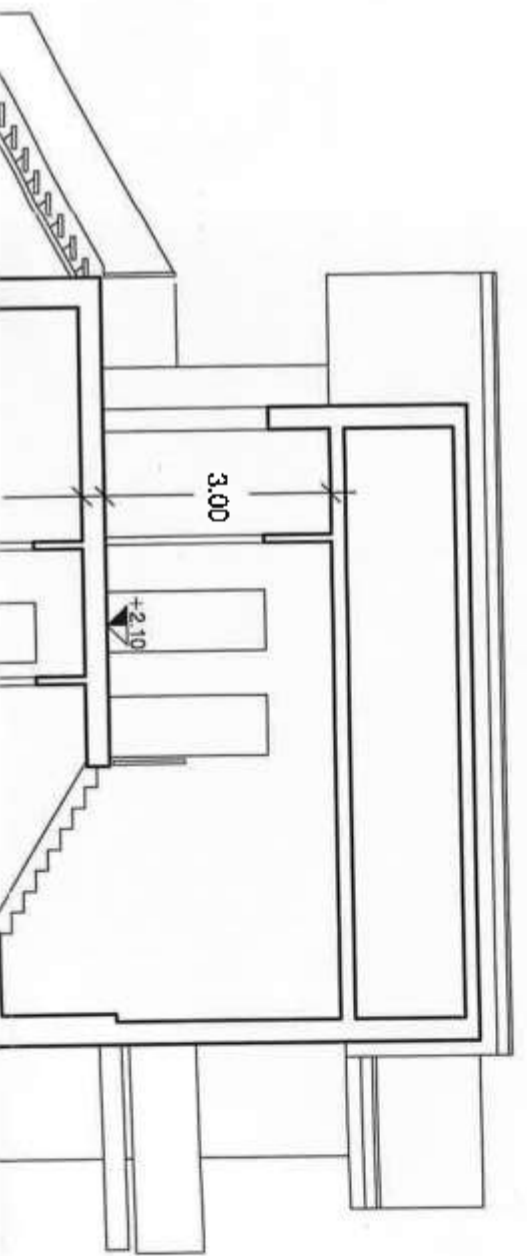
SEZIONE A - A
- in progetto -



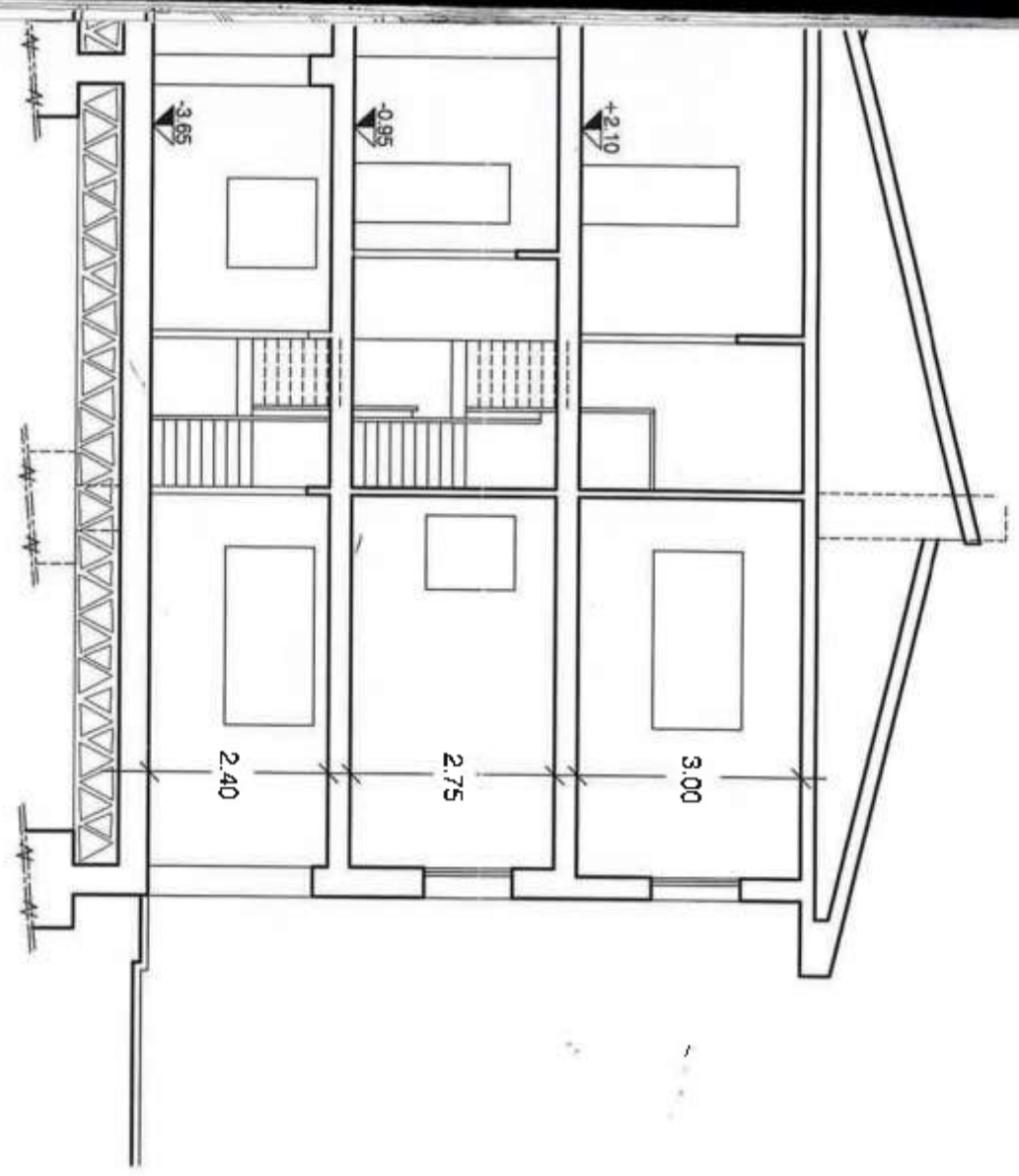
SEZIONE B - B
- stato di fatto -



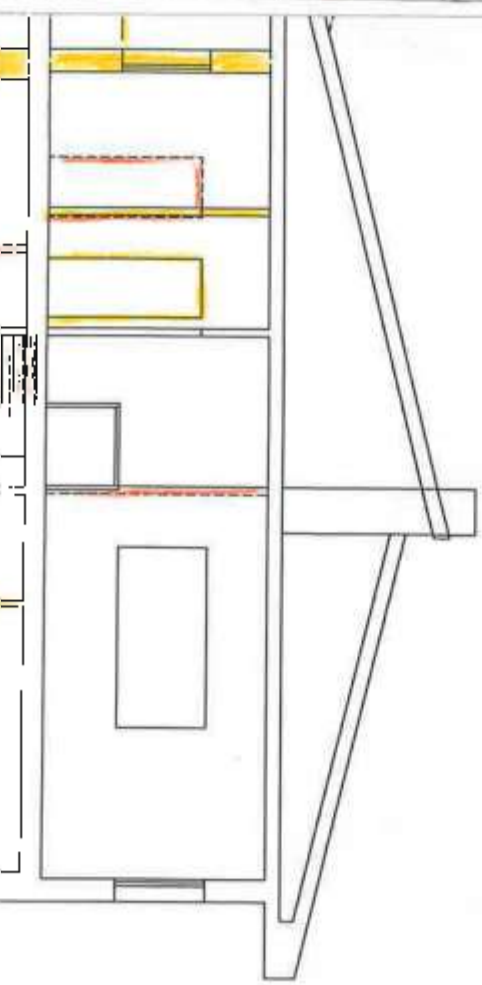
SEZIONE B - B
- in progetto -



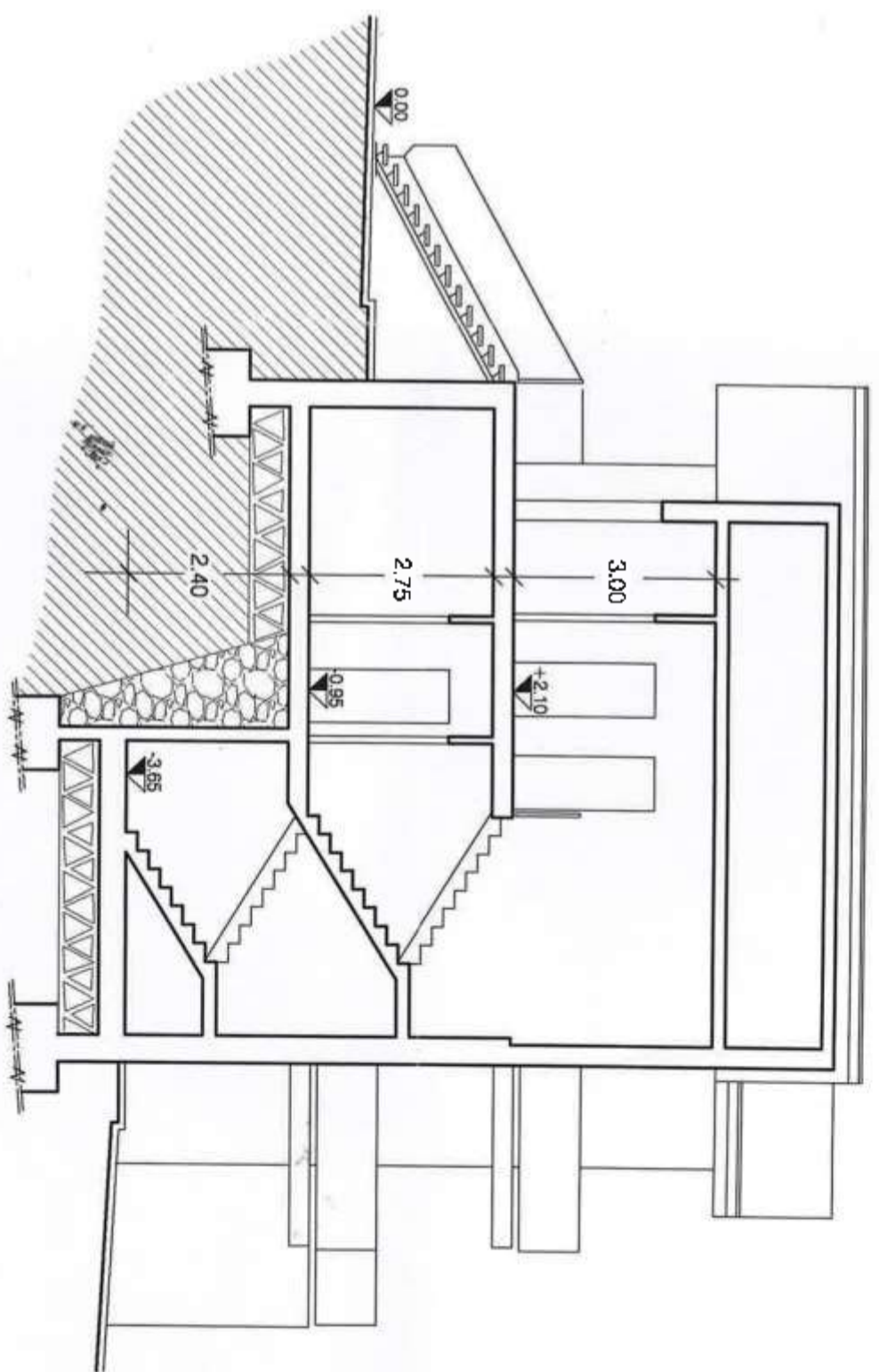
SEZIONE A - A
- in progetto -



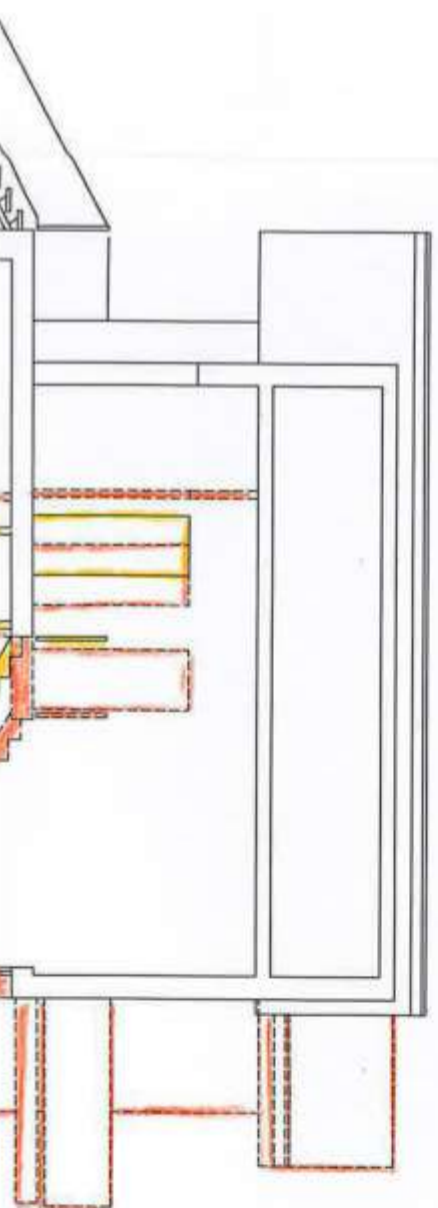
SEZIONE A - A
- interventi -

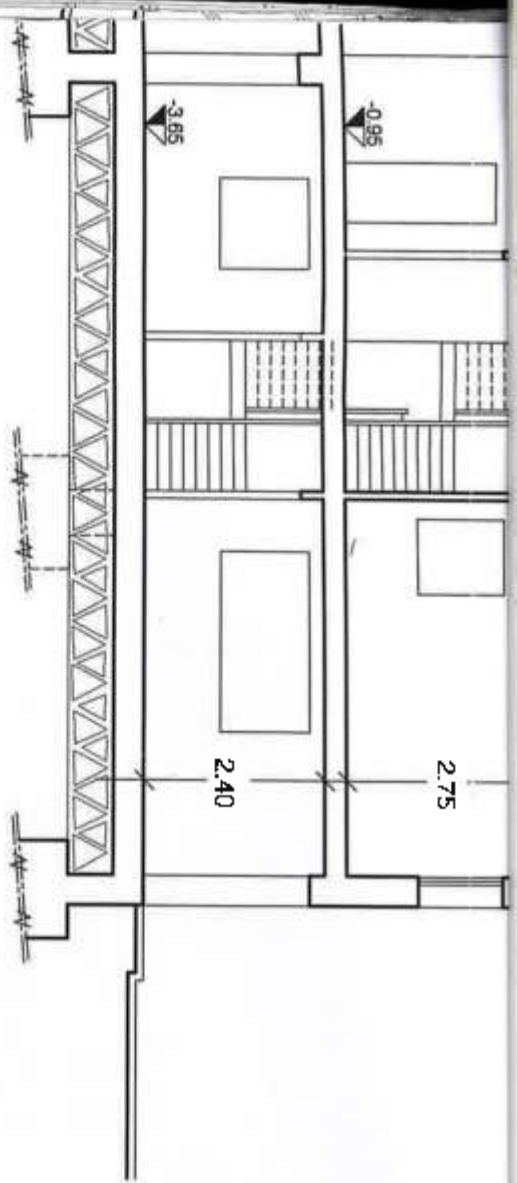


SEZIONE B - B
- in progetto -

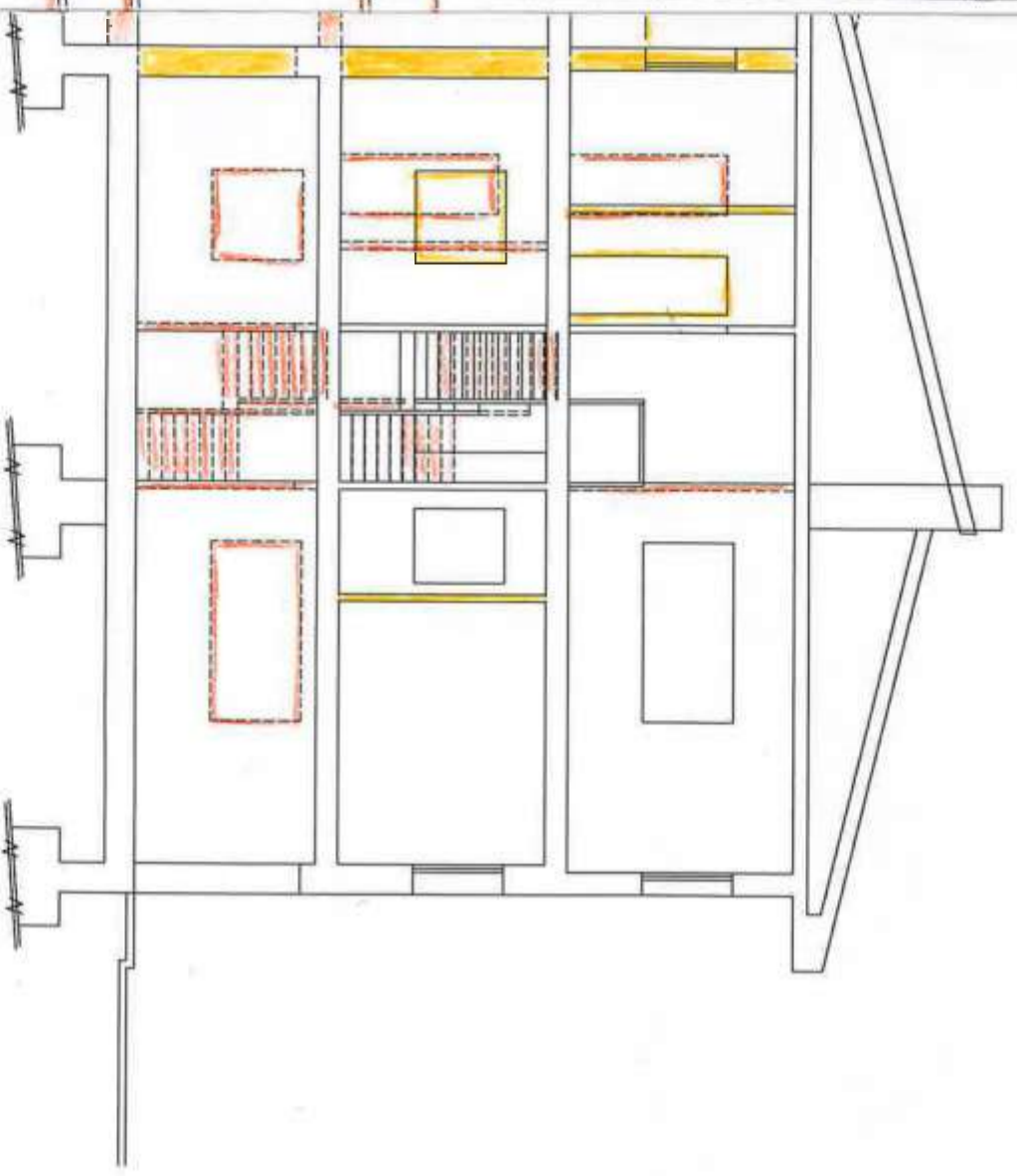


SEZIONE B - B
- interventi -

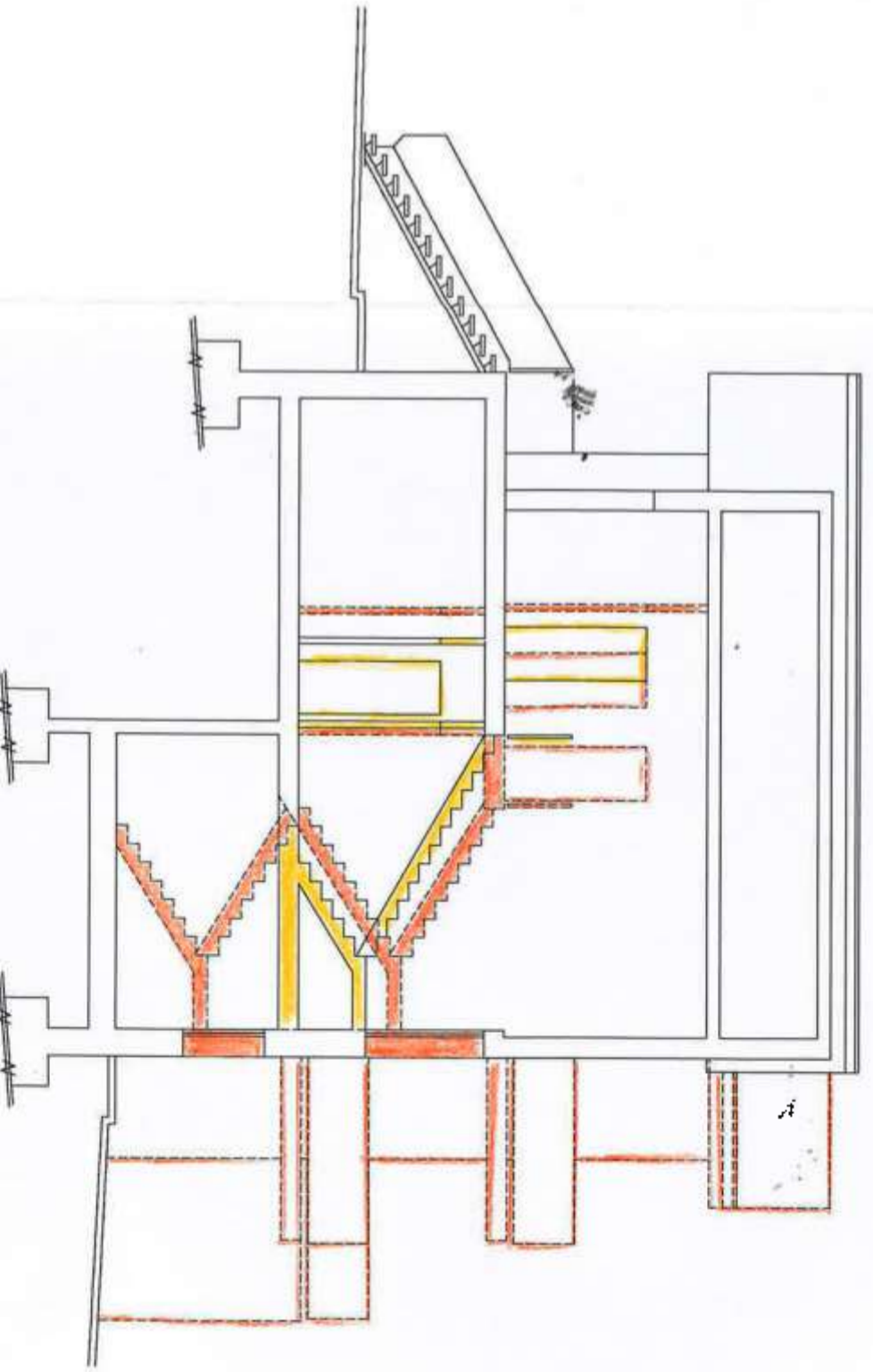
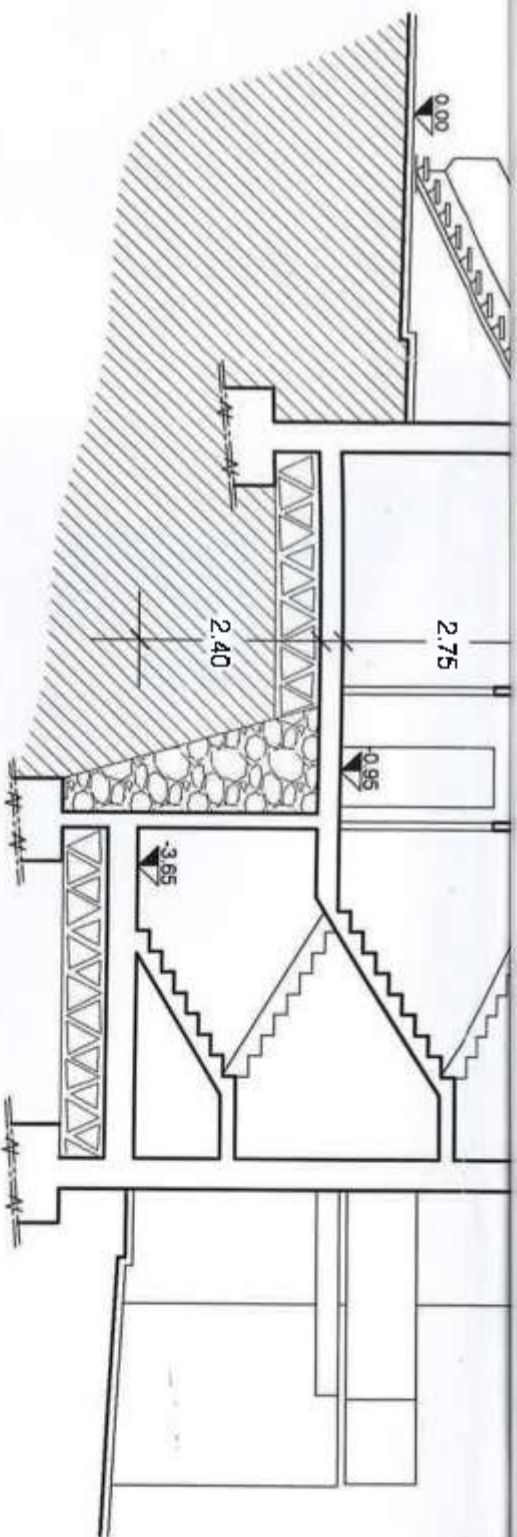


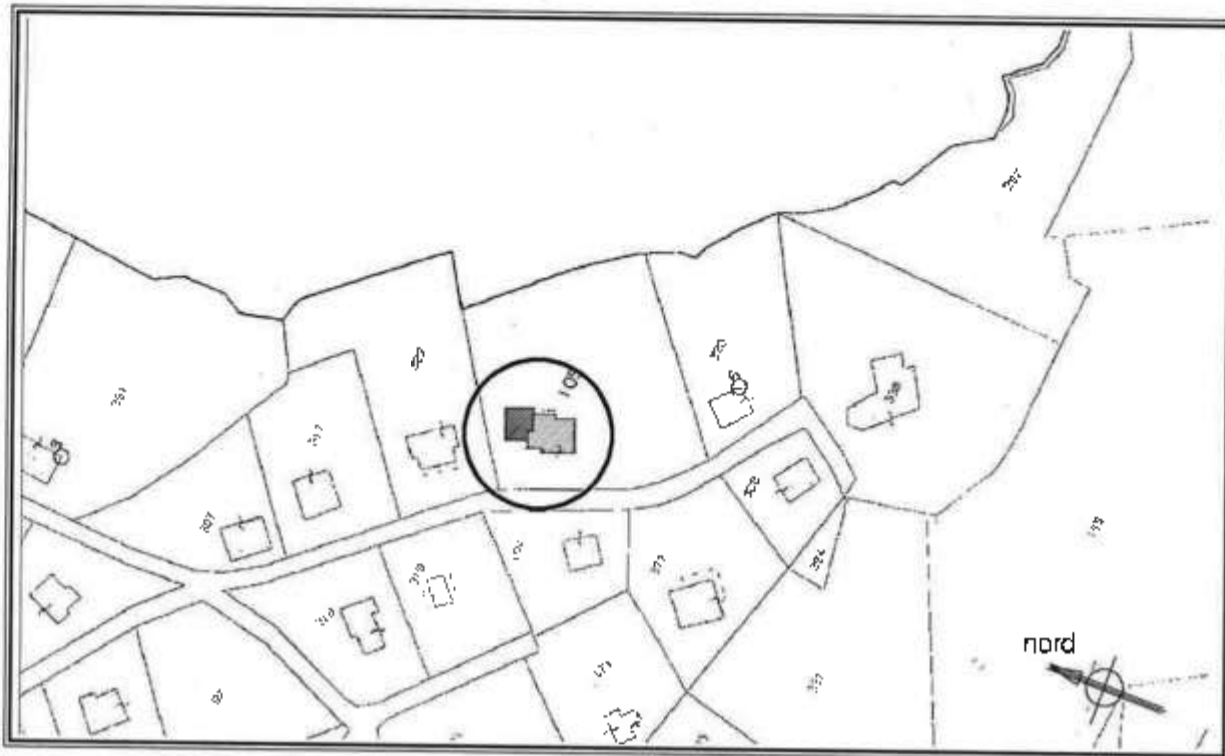


SEZIONE A - A
- interventi -

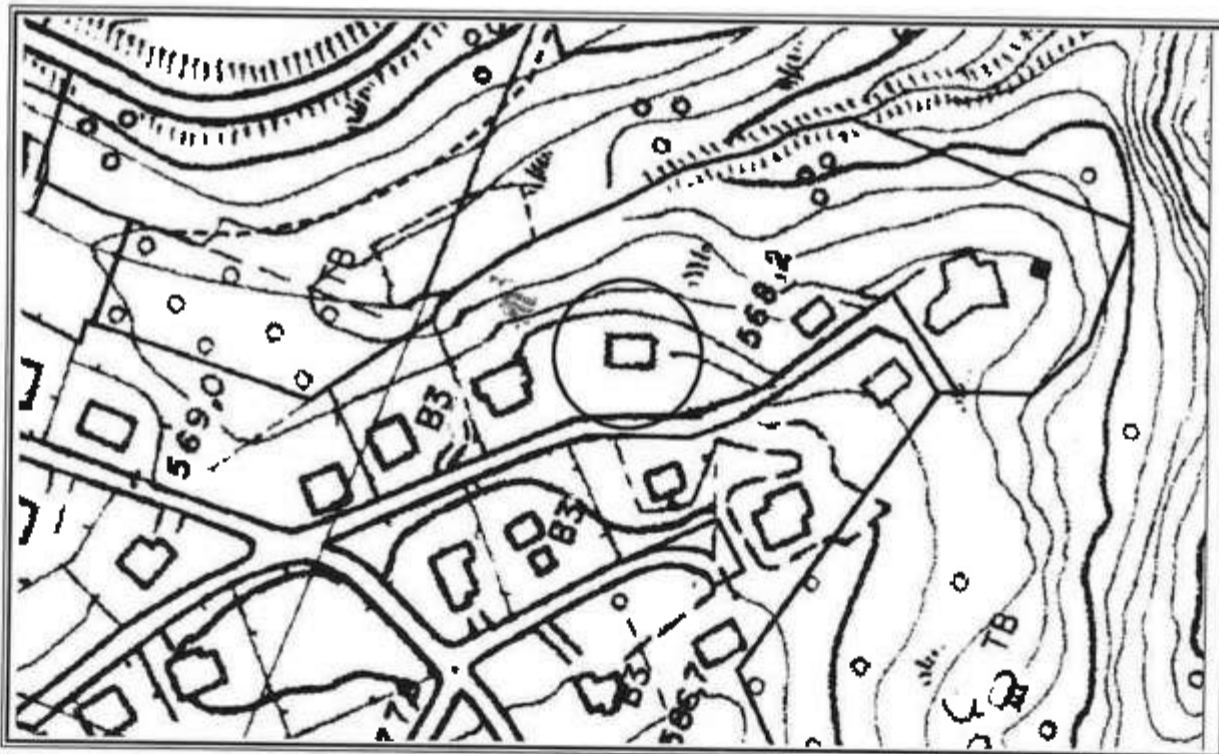


SEZIONE B - B
- interventi -

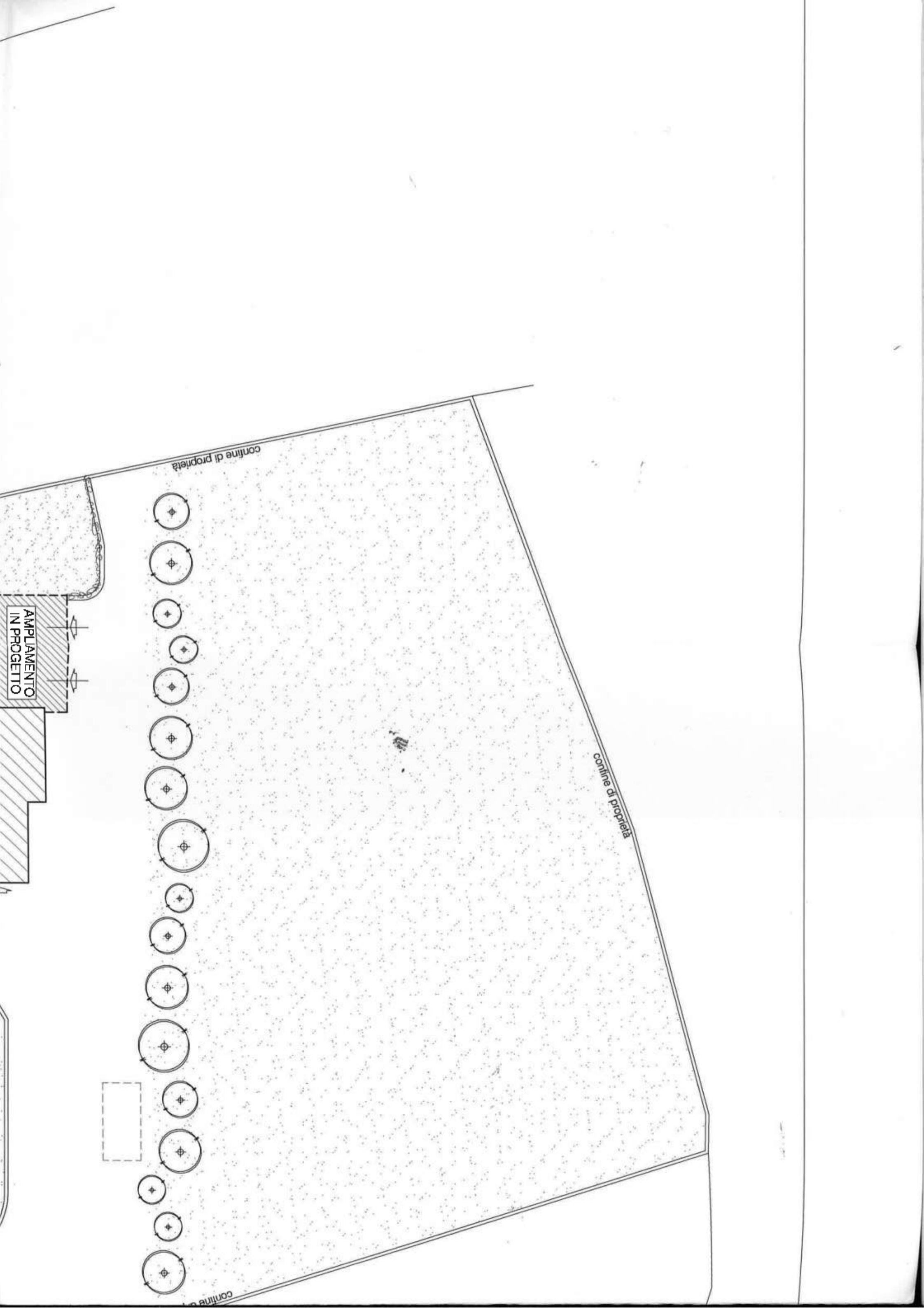





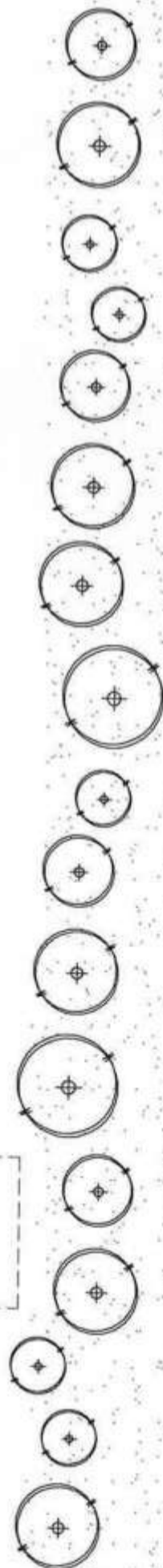
comune di Ioiano
F° 25 mapp. 105 - plan. gen. rapp. 1:2000



comune di Ioiano
stralcio planimetria p.r.g.



confine di proprietà



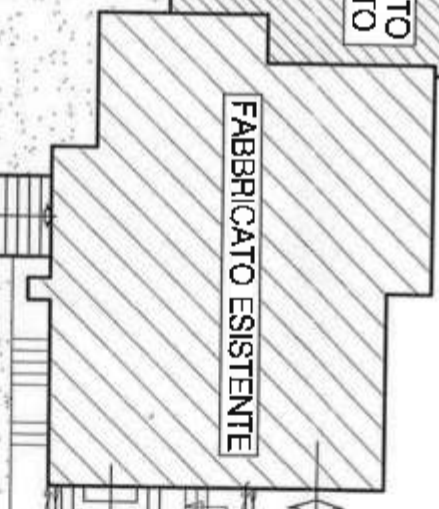
FABBRICATO ESISTENTE

8.20

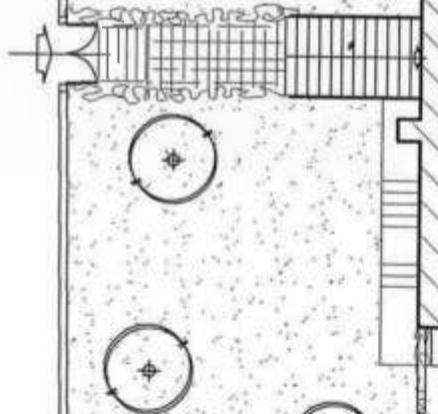
13.30

5.10

AMPLIAMENTO
IN PROGETTO



FABBRICATO ESISTENTE



confine di proprietà

VIA SABBIONI

PLAN

CALCO

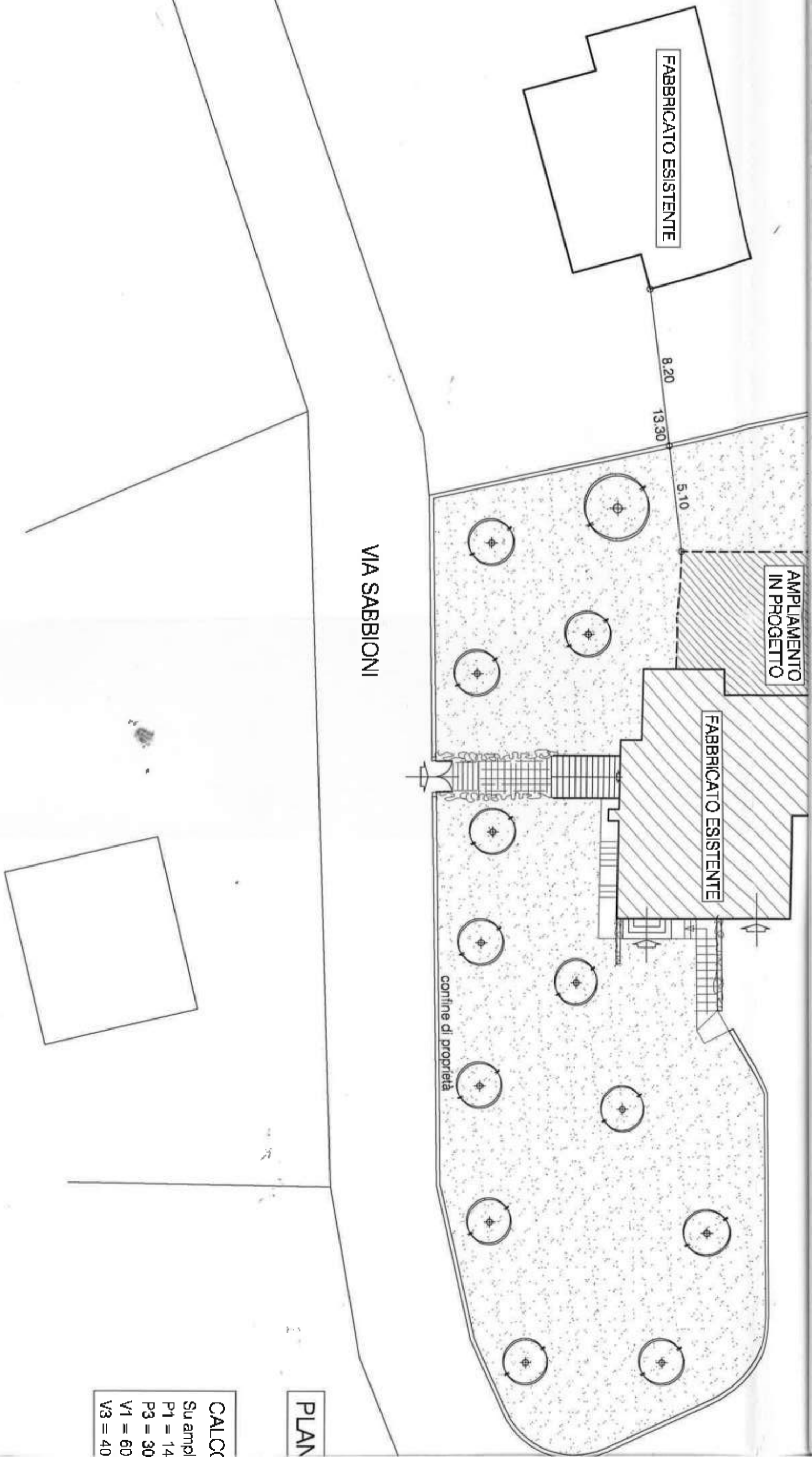
Su ampi

P1 = 14

P3 = 30

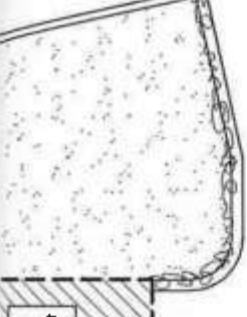
V1 = 60

V3 = 40

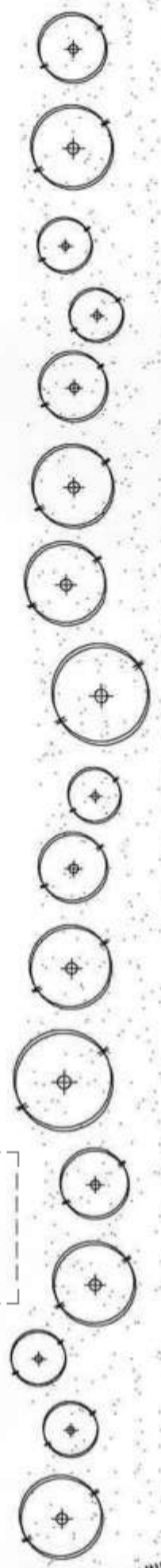


PLAN

CALCO
 Su ampli
 P1 = 14
 P3 = 30
 V1 = 60
 V3 = 40




AMPLIAMENTO
IN PROGETTO

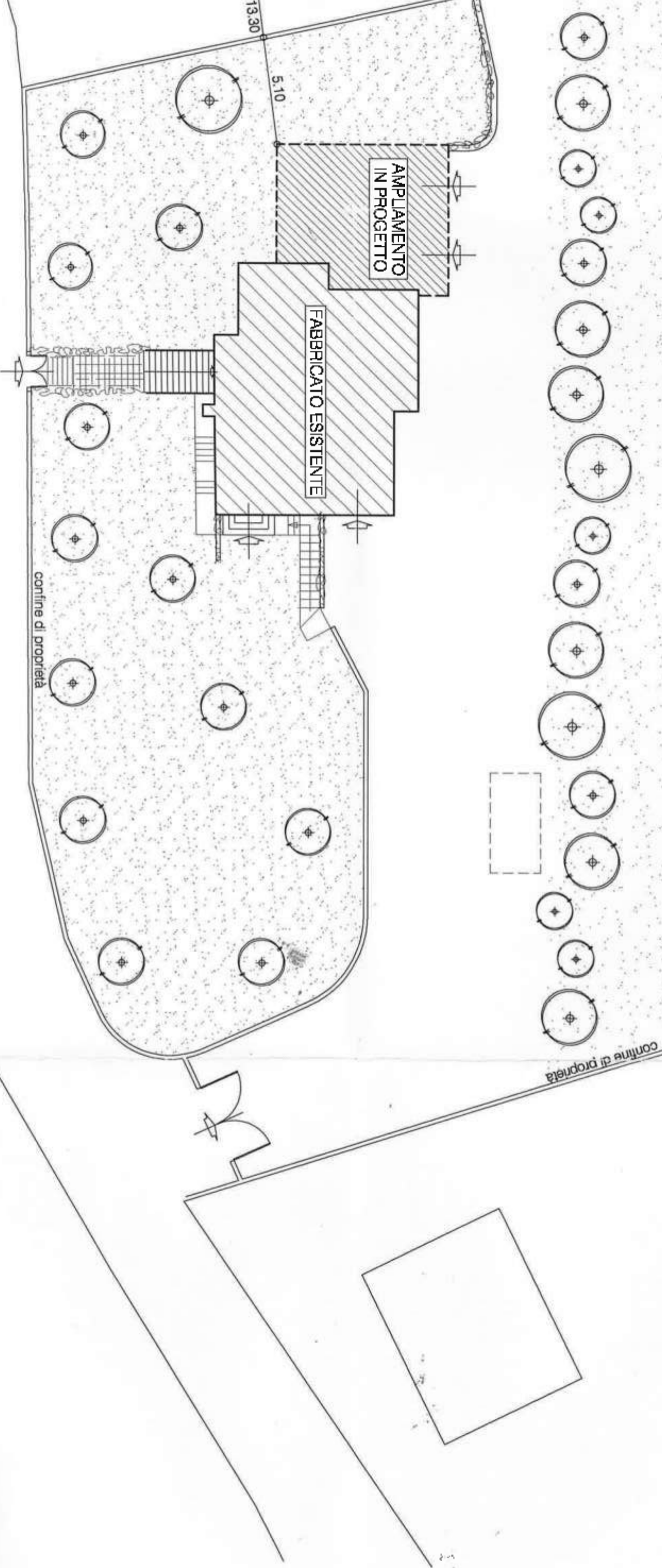


confine di proprietà

confine di proprietà

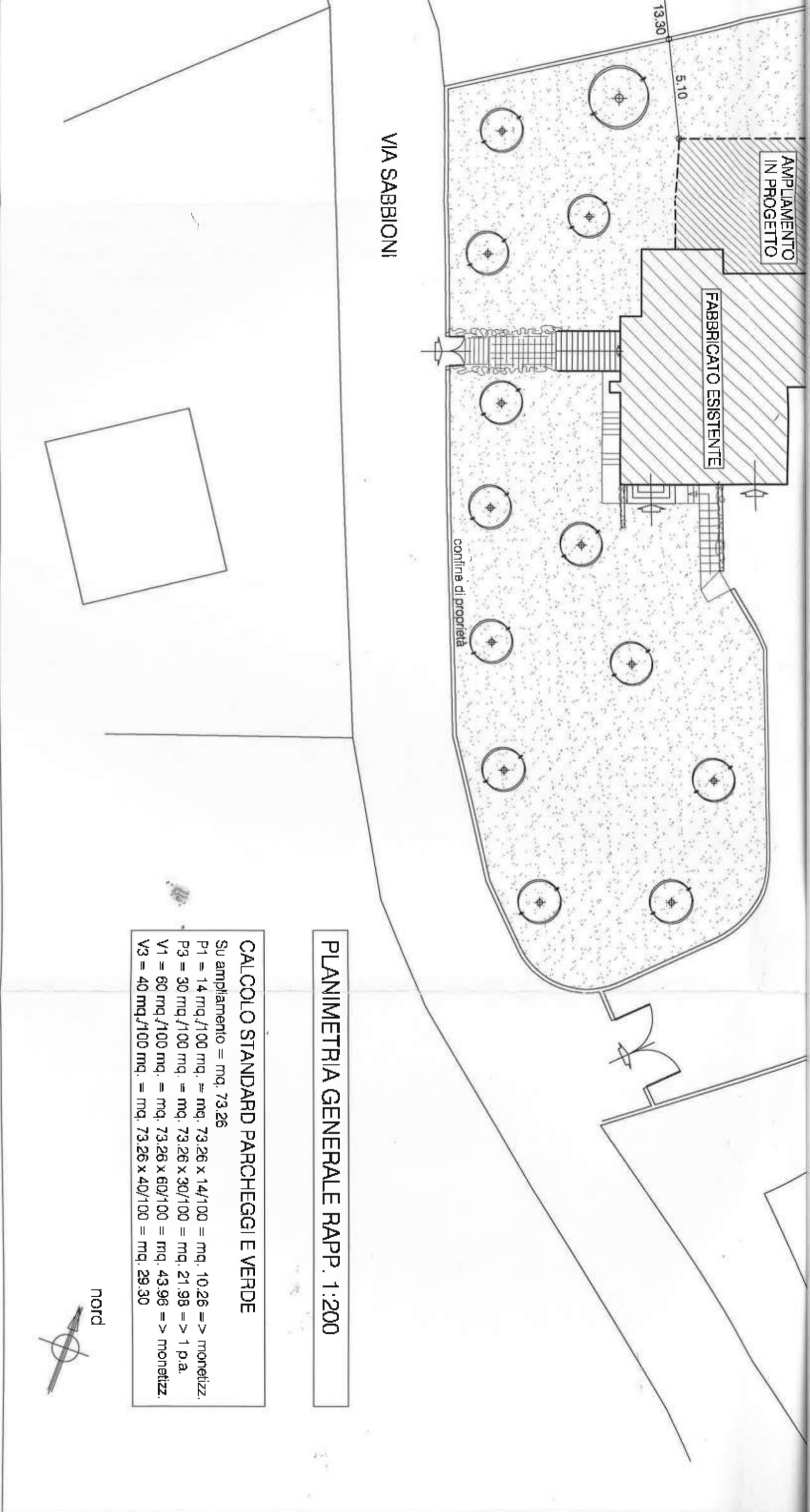


VIA SABBIONI



PLANIMETRIA GENERALE RAPP. 1:200

CALCOLO STANDARD PARCHEGGI E VERDE
Su ampliamento = mq. 73,26



PLANIMETRIA GENERALE RAPP. 1:200

CALCOLO STANDARD PARCHEGGI E VERDE
 Su ampliamento = mq. 73.26
 $P1 = 14 \text{ mq./100 mq.} \approx \text{mq. } 73.26 \times 14/100 = \text{mq. } 10.26 \Rightarrow \text{monetizz.}$
 $P3 = 30 \text{ mq./100 mq.} = \text{mq. } 73.26 \times 30/100 = \text{mq. } 21.98 \Rightarrow 1 \text{ p.a.}$
 $V1 = 60 \text{ mq./100 mq.} = \text{mq. } 73.26 \times 60/100 = \text{mq. } 43.96 \Rightarrow \text{monetizz.}$
 $V3 = 40 \text{ mq./100 mq.} = \text{mq. } 73.26 \times 40/100 = \text{mq. } 29.30$



comune di loiano

descrizione delle opere da eseguire

progetto di ampliamento, modifiche e adeguamento
igienico-funzionale del fabbricato sito in loc. sabbioni
- via sabbioni civ. n. 7.-

proprietà : **sorelli anna**

ORIGINALE

spazio destinato all'ufficio tecnico comunale

COMUNE DI LOIANO
PROVINCIA DI BOLOGNA
AL ... AL PERMESSO DI COSTRUIRE
P. 092 ... LASCIATO IN DATA 04.AGO.2006 ...
... PRESCRIZIONI CONTENUTE NELL'ATT...

AMBIENTE

COMUNE DI LOIANO
(Bologna)

le proprietà : 

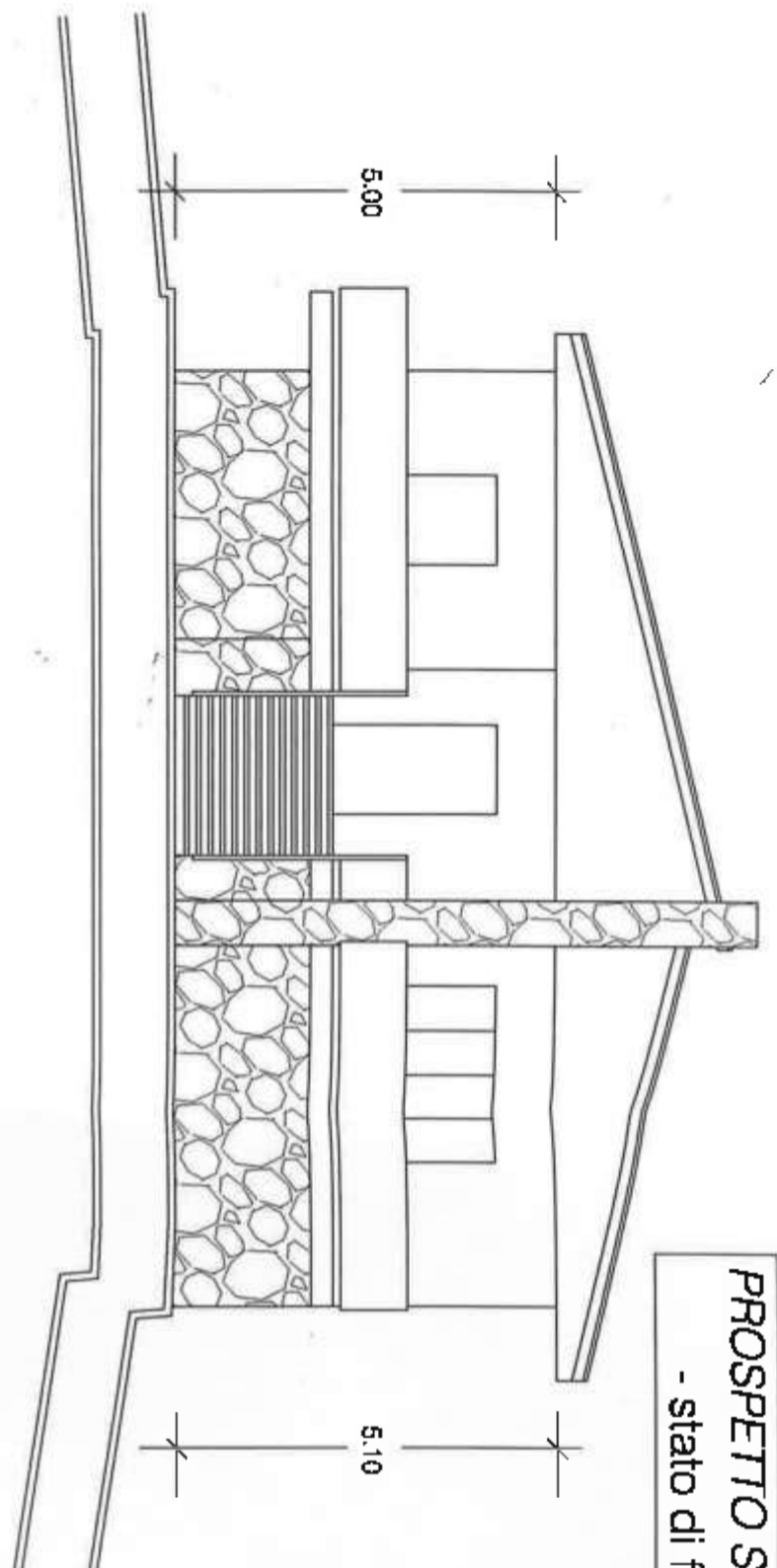
il progettista : 

il direttore lavori : 

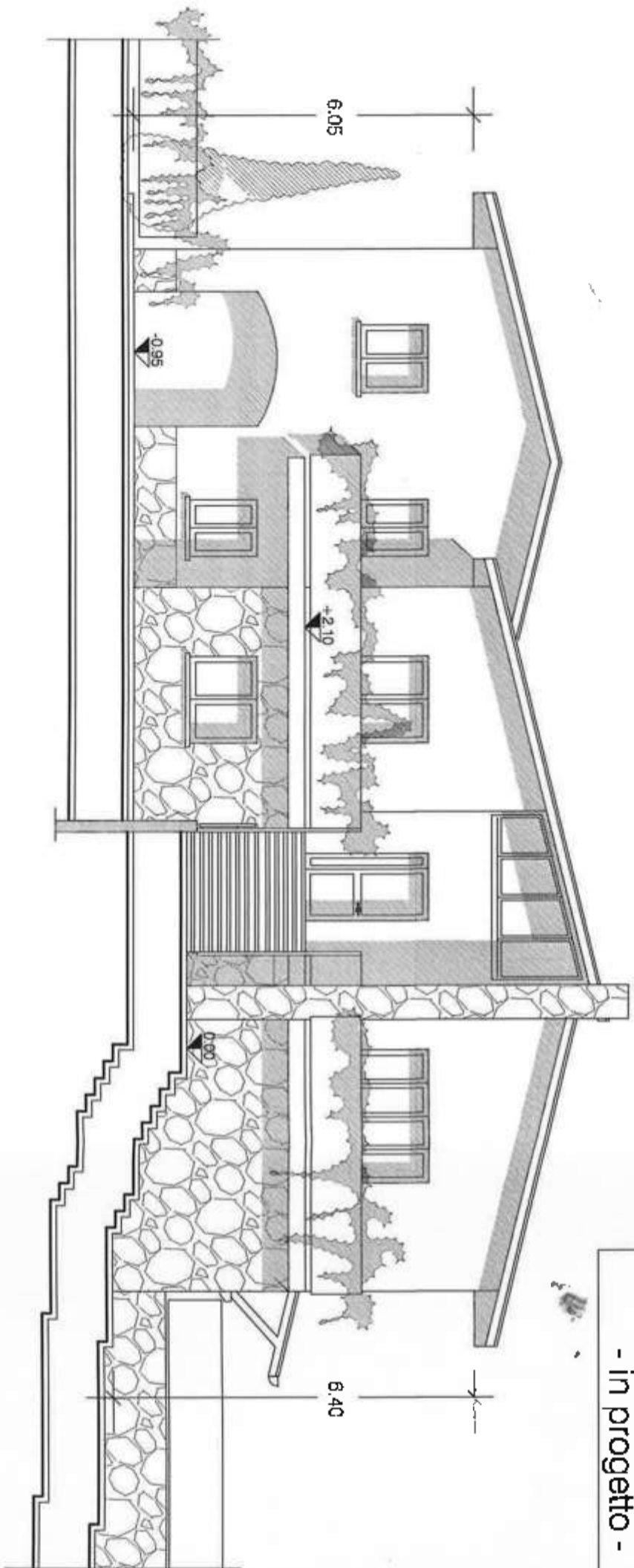
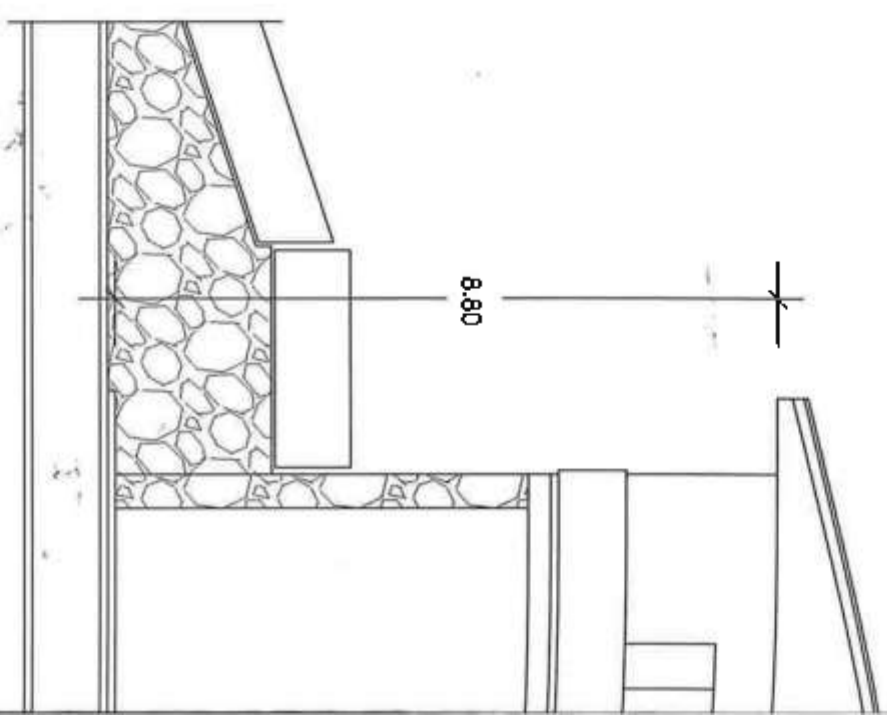
STUDIO TECNICO
VANTI - CINTI
del Geom. CORRADO CINTI
Telef. (051) 58.04.49 - 644.81.41
Viale Panzocchi, 17/2 - BO
Partita IVA 04214860373

oggetto tavola : elaborato integrativo - prospetti
STATO DI FATTO - IN PROGETTO

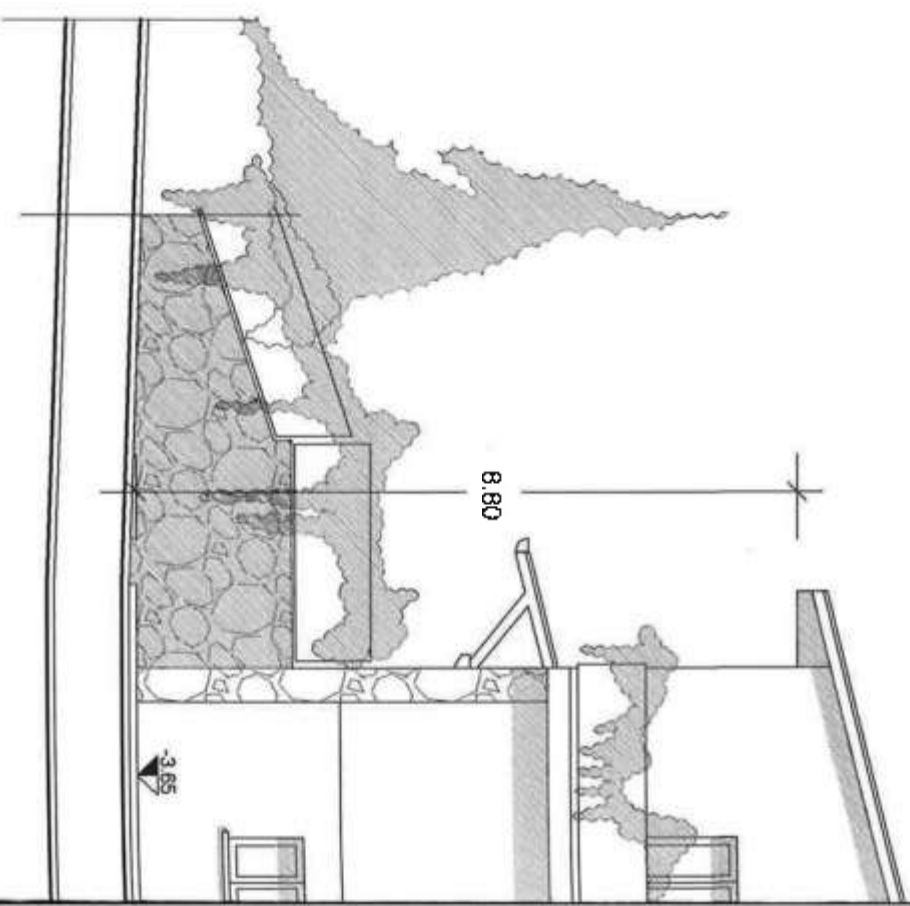
disegno scala
1 : 100



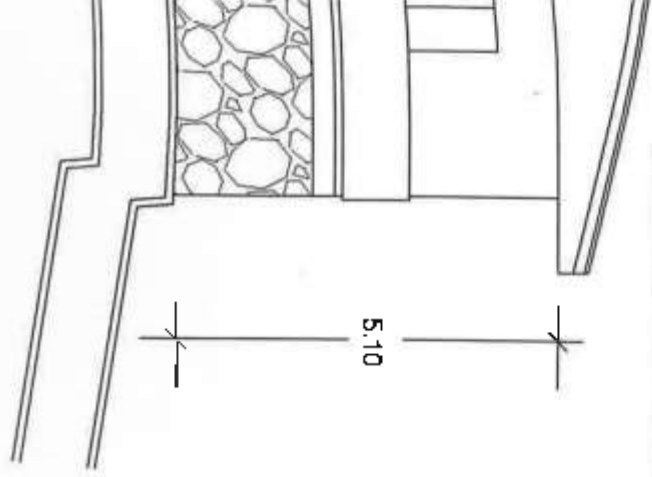
PROSPETTO SUD-OVEST
- stato di fatto -



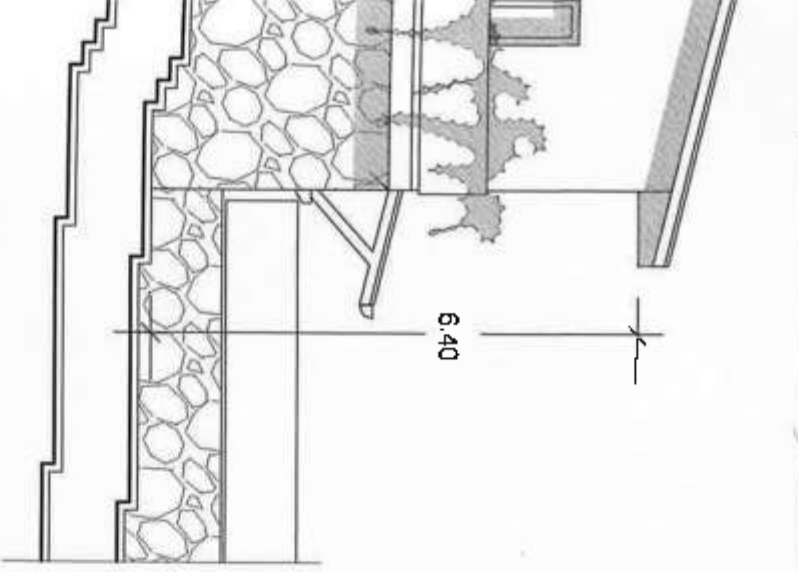
PROSPETTO SUD-OVEST
- in progetto -



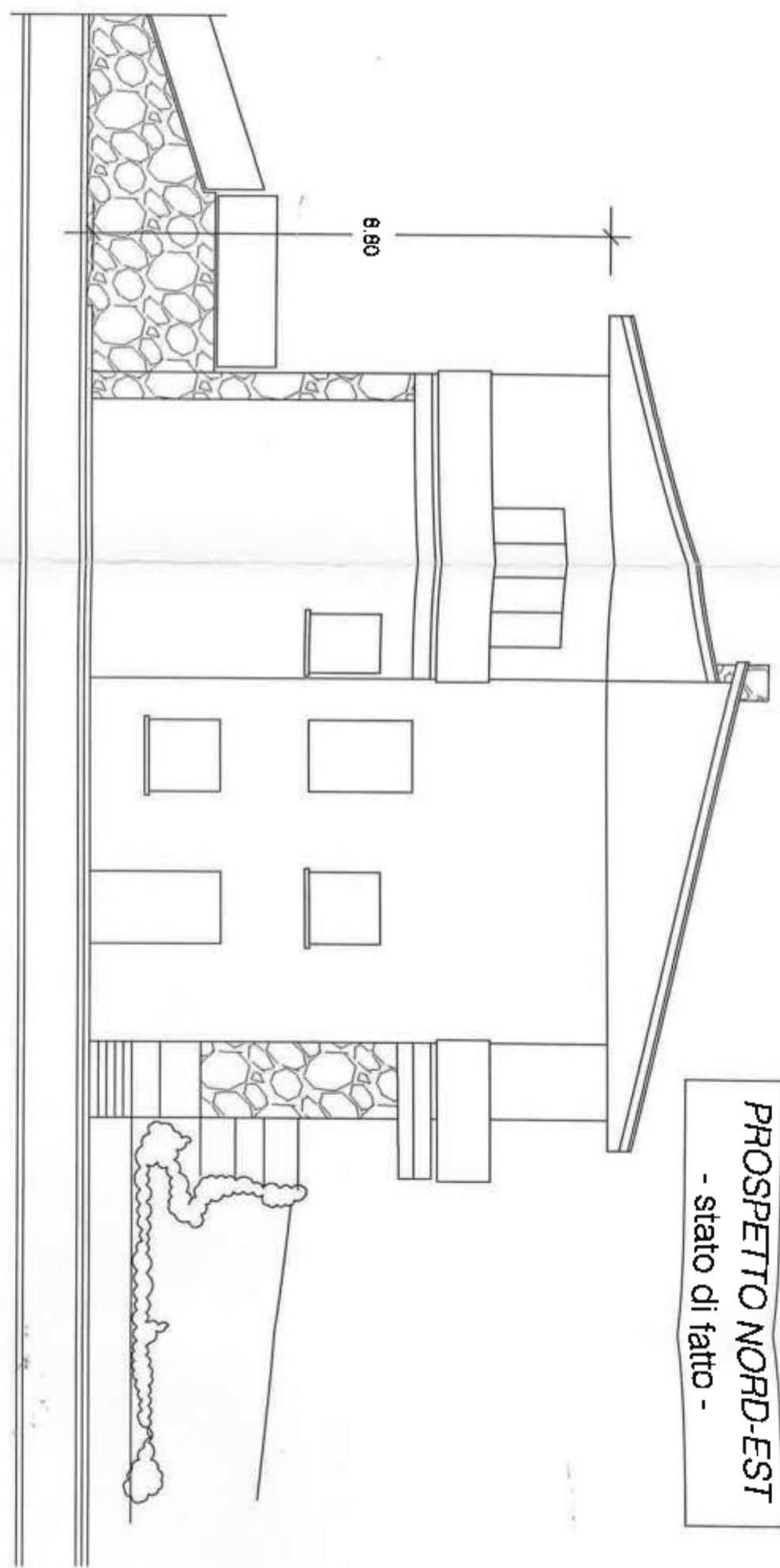
PROSPETTO SUD-OVEST
- stato di fatto -



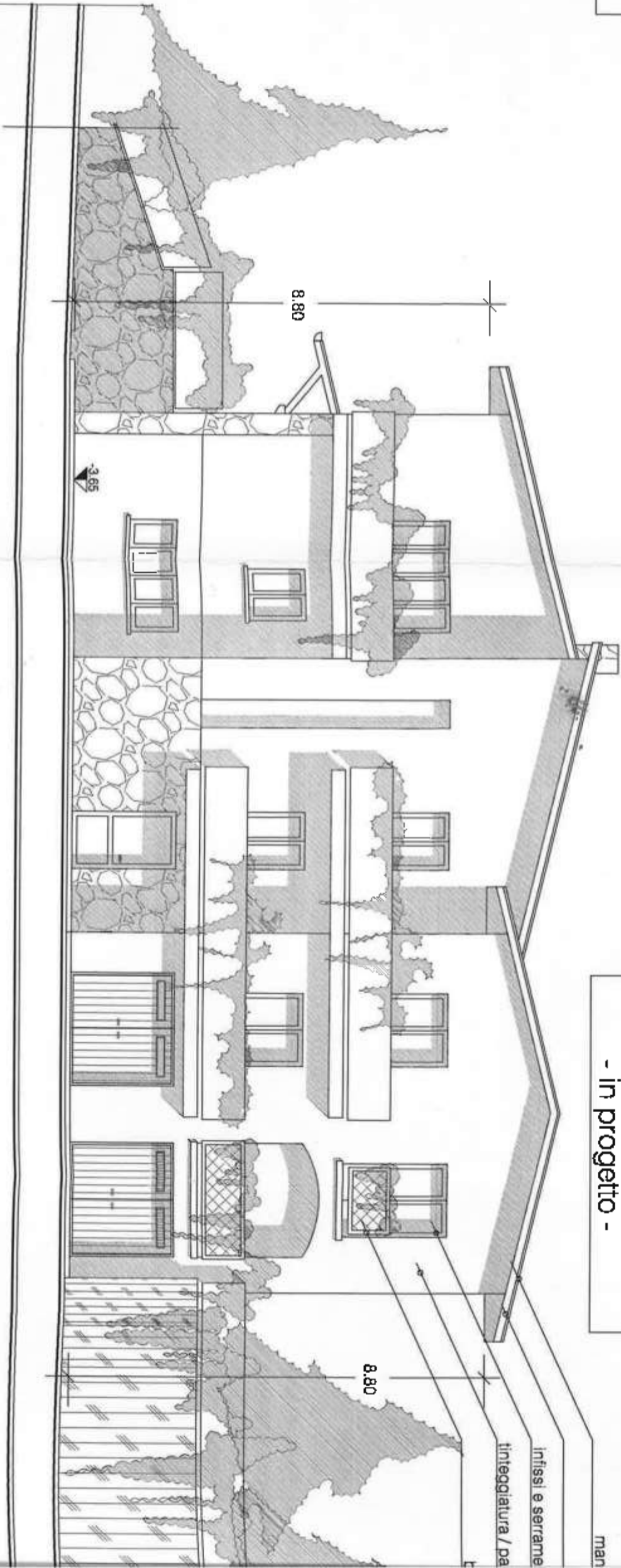
PROSPETTO SUD-OVEST
- in progetto -



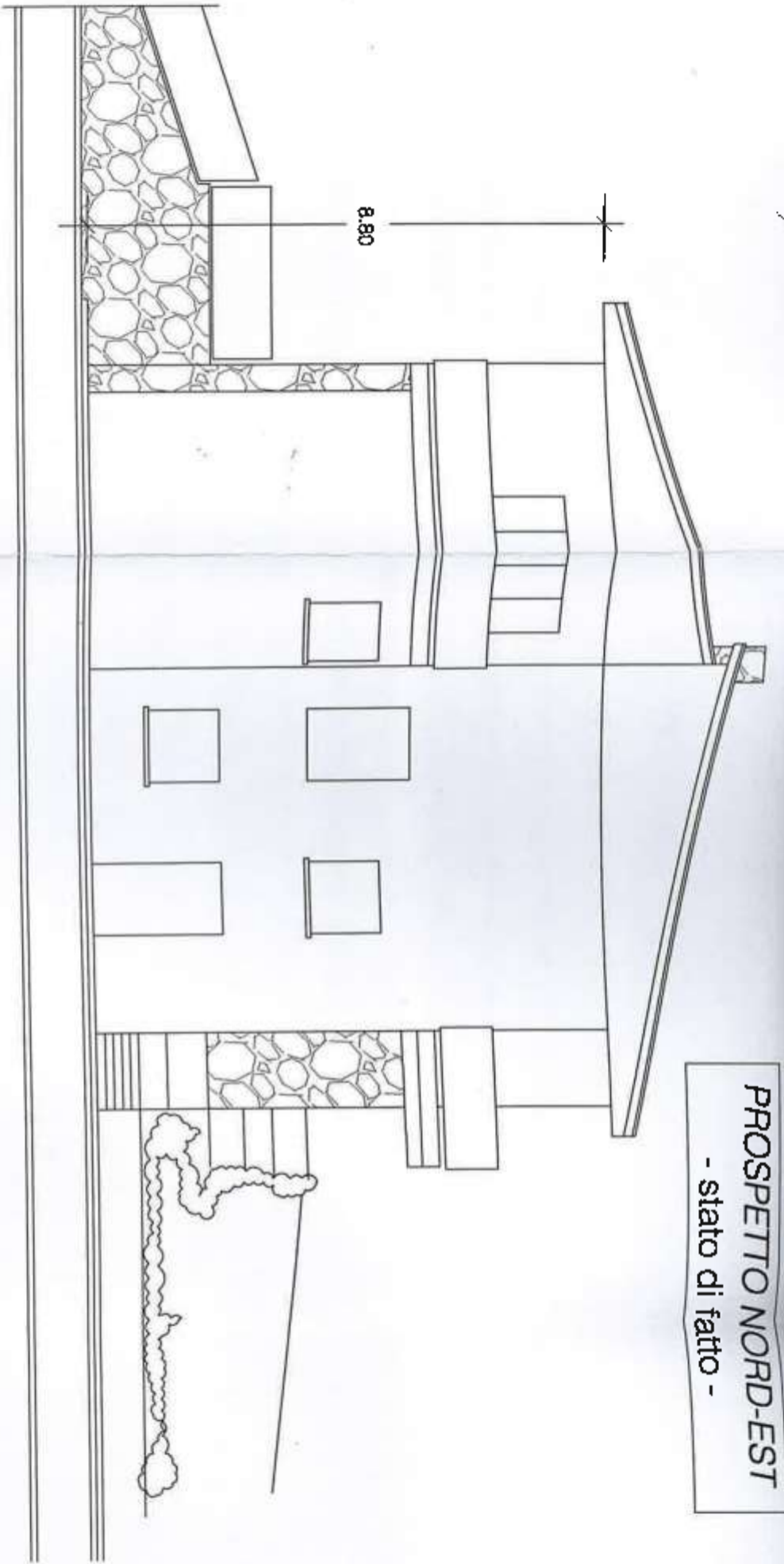
PROSPETTO NORD-EST
- stato di fatto -



PROSPETTO NORD-EST
- in progetto -

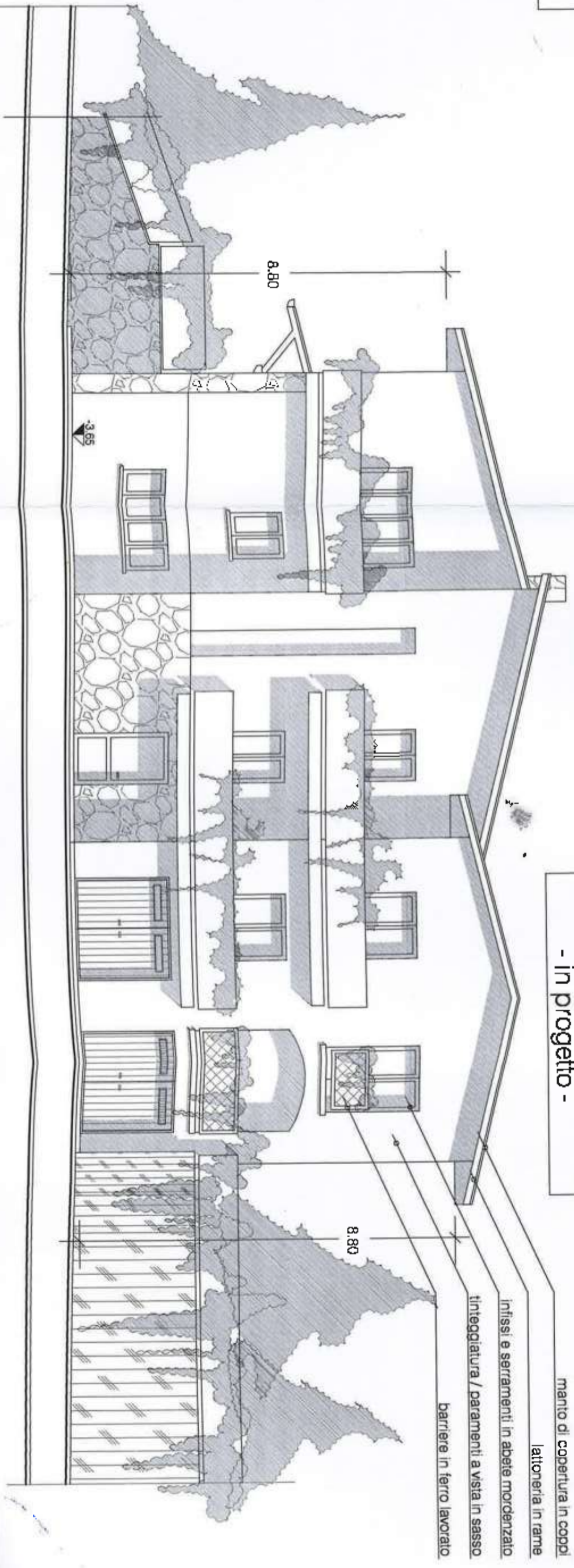


PROSPETTO SUD-OVEST
- stato di fatto -



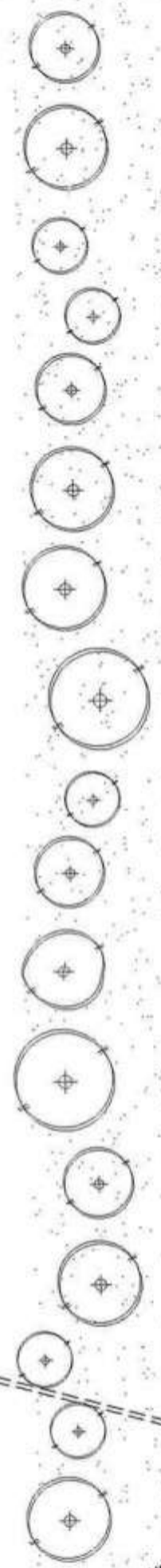
PROSPETTO NORD-EST
- stato di fatto -

PROSPETTO SUD-OVEST
- in progetto -



PROSPETTO NORD-EST
- in progetto -

confine di proprietà



confine di proprietà

AMPLIAMENTO
IN PROGETTO

FABBRICATO
ESISTENTE

confine di proprietà

VIA
SABBIONI

FOGNATURA
COMUNALE

PLANIMETRIA RETE FOGNARIA RAPP. 1:200

- rete acque chiare
- rete acque nere
- dograssatore
- sione fiorenze
- pozzetto di spezione

nord



COMUNE DI LORRAIO
 PROVINCIA DI BOLOGNA
 ALTERNATIVE ALLA ABICRIZZAZIONE AL N. 152/09
 R. 24/05 P. 152/09 IN DATA 27 OTT 2006

[Signature]
 DIRETTORE ASSISTENTE
 UFFICIO TECNICO
 COMUNE DI LORRAIO
 BOLOGNA