LA MARAGLIANA

8.39916,44.725089

La Meravigliosa
CASA NIDILE
INGRESSO2

PIANO TERRENO
MAPPALE 220
TERRAPIENO
Locale di sgombero
Scheda
Scala 1:200
ria in atti
2 - n. T6276 Richiedente: BRGMSM69H06A182H
- Formato di acquisizione: A3(297x420) - Formato stampa ri
ALE 698

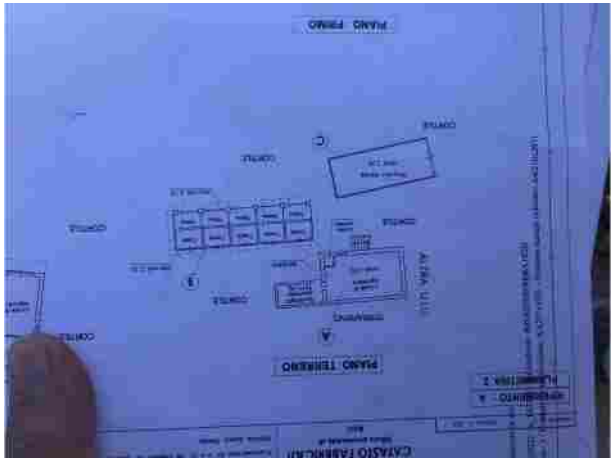
PIANO TERRENO
CORTILE
ALTRA U.I.U.
CORTILE
PIANO TERRENO

TO: A
RIA 2
PIANO TERRENO
A
TERRAPIENO
ALTRA U.I.U.
Locale di sgombero
Rapostiglio
CORTILE
Locale caldaia
Carde

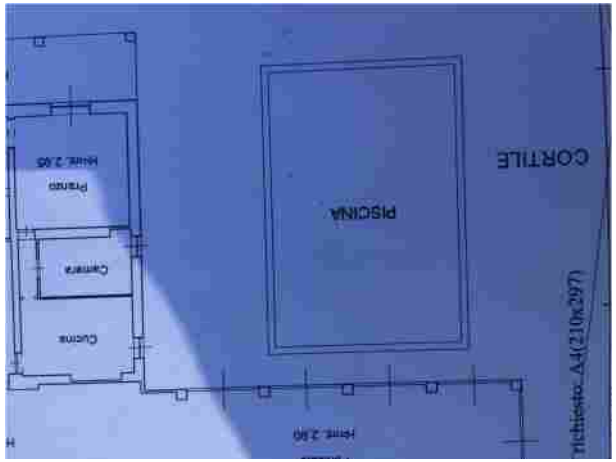
CORTILE
PISCINA
Cucina
Cameria
Pranzo
richiesto: A4(210x297)

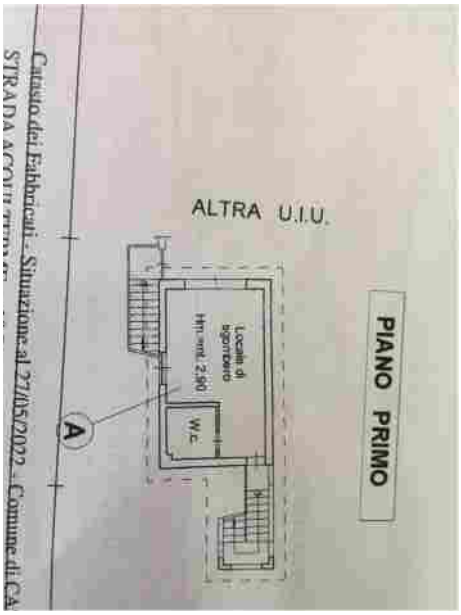
PIANO PRIMO
ALTRA U.I.U.
Locale di sgombero
W.C.
A
Catasto dei Fabbricati - Situazione al 27/05/2022 - Comune di CA
STRADA ACQUI

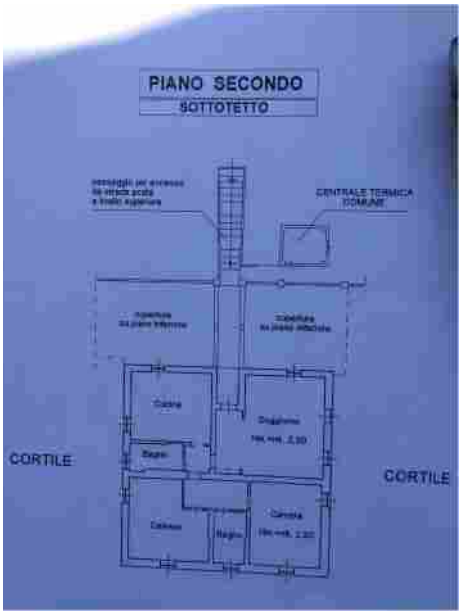
PIANO SECONDO
SOTTOTETTO
CENTRALE TERMICA COMUNE
CORTILE
CORTILE

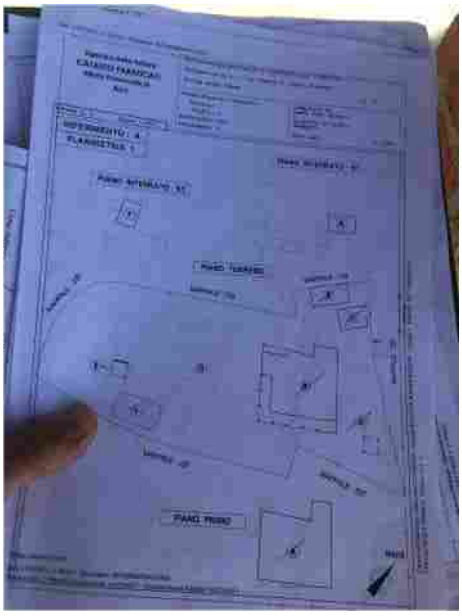
PIANO PRIMO

Geometri
Prov. Asti
PIANO INTERRATO - S1
A

Locale di sgombero
Hm min 2.50
Locale di sgombero
Hm min 2.00
Locale di sgombero
Hm min 3.20
Locale di sgombero
Hm = m 4.20
Locale di sgombero
Anti-bagno
C
PIA

Pensilina
Locale tecnico
Locale di sgombero
Locale di sgombero
Locale di sgombero

Tettoia
Hm.=mt. 2,40
E
PIAN

Porticato
Hm.=mt. 2,35
D
10 mctri
Foglio 1 - Particella 224 - Subalterno 1 -

F
PISCINA

PIANO TERRENO
F
TERRAPIENO
Tettoia
Ricovero attrezzi
Ricovero attrezzi
Tettoia
CORTILE
G

Locale tecnico
vasca di compensazione
F
W.C.
W.C.
Hmm 2,70

Porticato
Cucina
Sala da Pranzo
Sala da Pranzo
Ingresso
Sala da Pranzo
Sala da Pranzo
Sala Bar
A

MAPPALE 690
CORTILE
CORTILE
ANO TERRENO

PIANO TERRE
E
TERRAPIENO
Locale di sgombero
Locale di sgombero
Hmt. 3,05
Locale di sgombero
Porticato
CORTILE
Identificativo: BRGMSM69H06A1
Dimensione: A3(297x420) - Formato stampa richiesto: A4(210x

Centrale termica
Hm.int. 2,60
CORTILE
H
Camera
Hm.int. 2,90
Bagno
Bagno

CORTILE
G
CORTILE
Camera
Camera
Camera
Camera
Bagno
Bagno
Bagno
Bagno
CORTILE

PIANO SECONDO
SOTTOTETTO
CORTILE
CORTILE
CORTILE

PIANO TERRENO
TERRAPIENO
D
CORTILE
CORTILE
CORTILE

ALTRA U.I.U.
A
B
C
MAPPALE 700

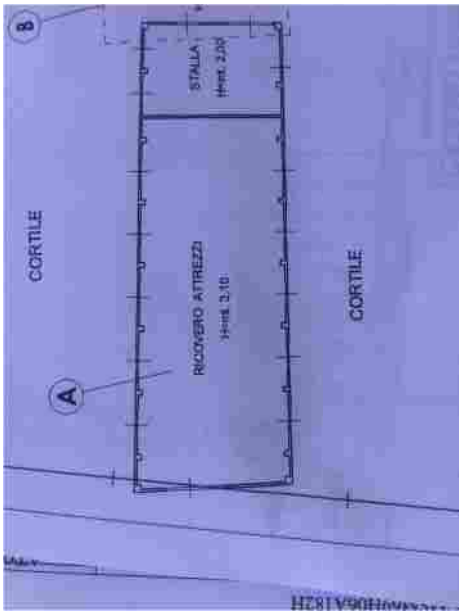
B
STALLA
H=mt. 2,00
CORTILE
RICOVERO ATTREZZI
H=mt. 3,10
CORTILE
A

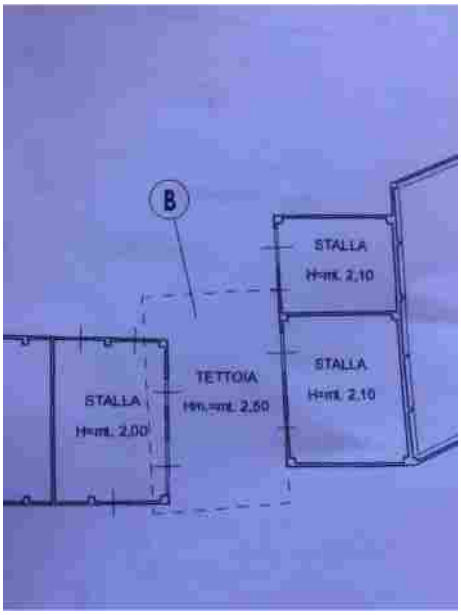
B
STALLA
H=mt. 2,10
STALLA
H=mt. 2,10
TETTOIA
Hm.=mt. 2,50
STALLA
H=mt. 2,00

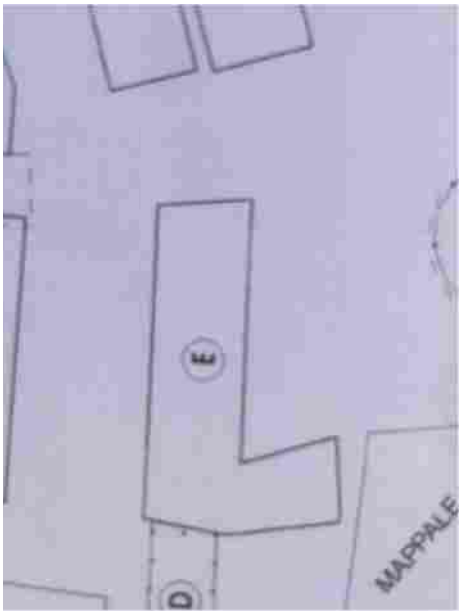
MAPPALE

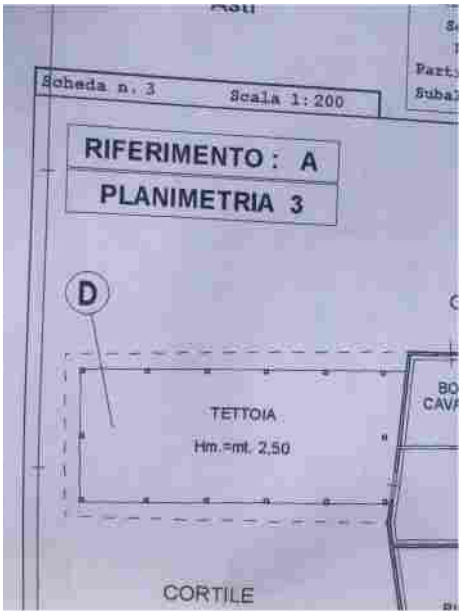
Scheda n. 3
Scala 1:200
RIFERIMENTO : A
PLANIMETRIA 3
D
TETTOIA
Hm.=mt. 2,50
CORTILE

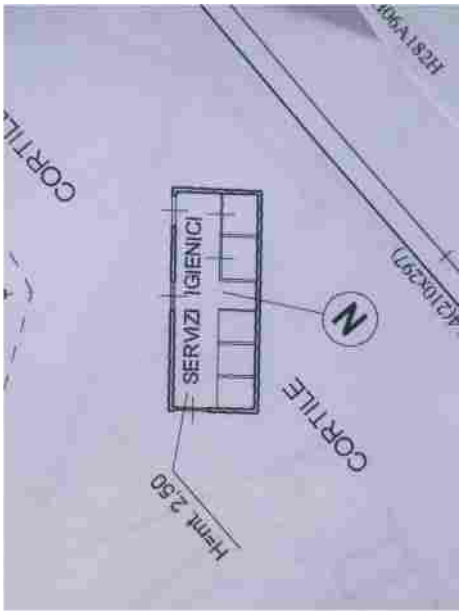
SERVIZI IGIENICI
N
CORTILE
H=mt. 2,50

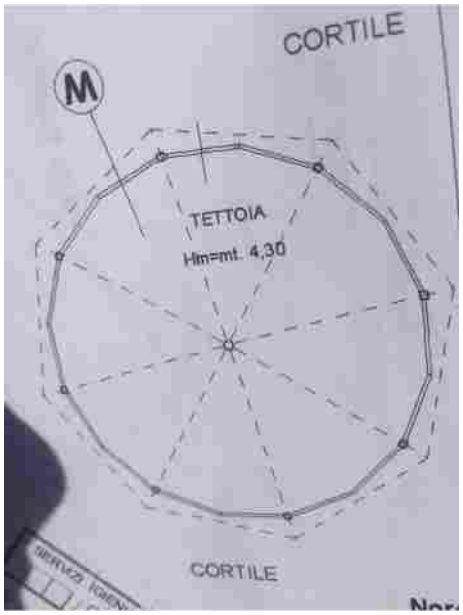
CORTILE
M
TETTOIA
Hm=mt. 4,30
CORTILE

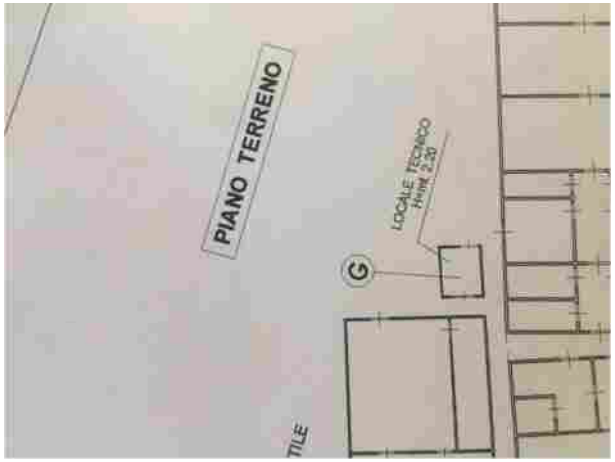
PIANO TERRENO
LOCALE TECNICO
H=ml 2,30
G

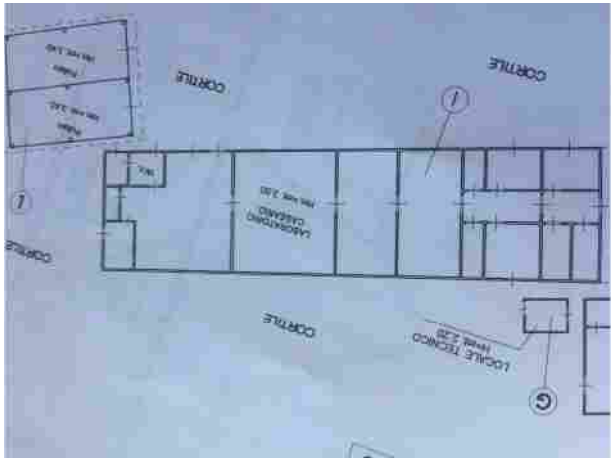
CORTILE
CORTILE
CORTILE
CORTILE
LABORATORIO CASEARIO
LOCALE TECNICO
G

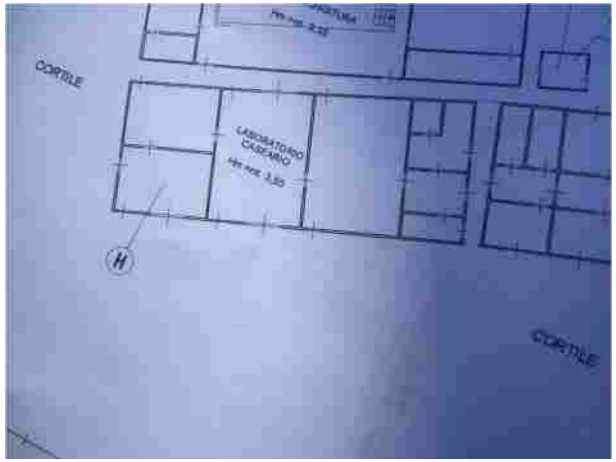
CORTILE
LABORATORIO CASEARIO
H
CORTILE

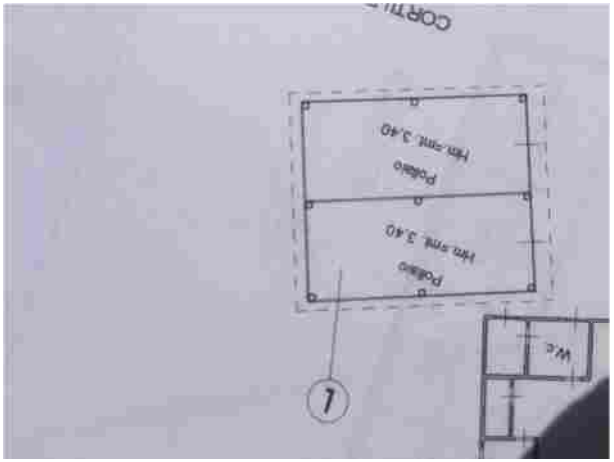
Pollaio
Pollaio
I

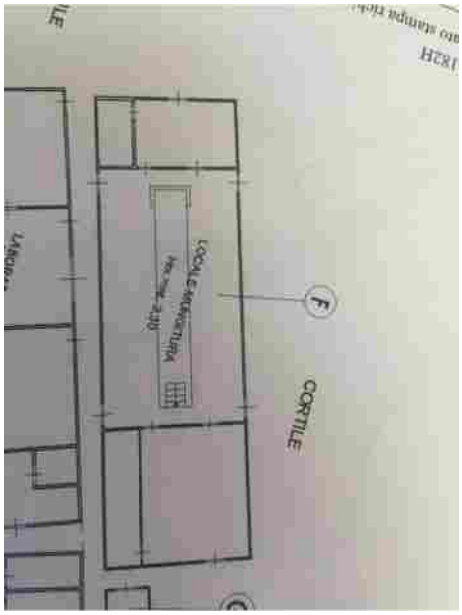
CORTILE
F

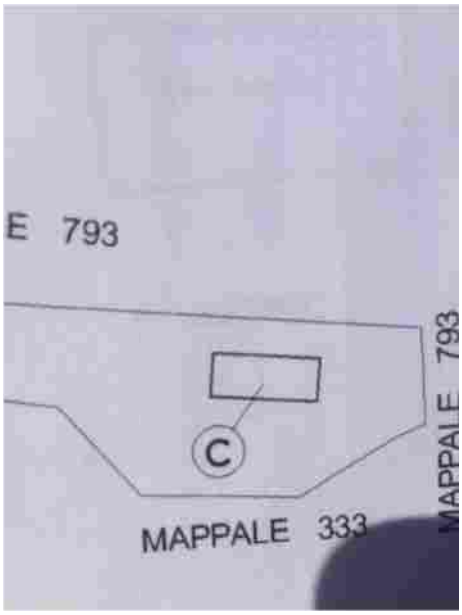
E 793
C
MAPPALE 333
MAPPALE 793

PIANO
A
LOCALE DI DEPOSITO
Hm. mt. 2,60
CORTILE
CORTILE
CORTILE

CORTILE
Locale
Caldaia
Cantina
Tavolo
RIOCVERD ABIEGO
H=ml 2,70
CORTILE
C

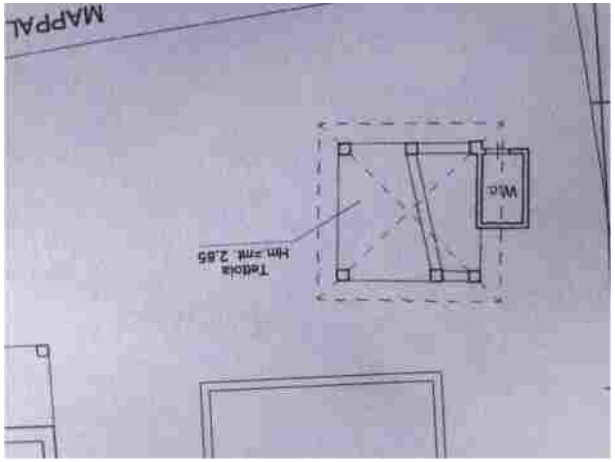
MAPPAL
Tettoia
hm zmt. 2,85
WC



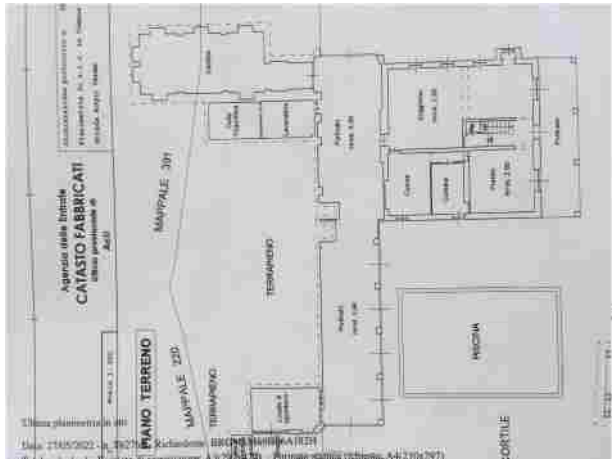
Agenzia delle Entrate
CATASTO FABBRICATI
MAPPALE 391
PIANO TERRENO
MAPPALE 220
TERRAZZO
TERRAZZO
PISCINA
CORTILE

CATASTO FABBRICATI
PIANO TERRENO
MAPPALE 391
MAPPALE 220
TERRAZZO
TERRAZZO
TERRAZZO
PISCINA
CORTILE
CORTILE