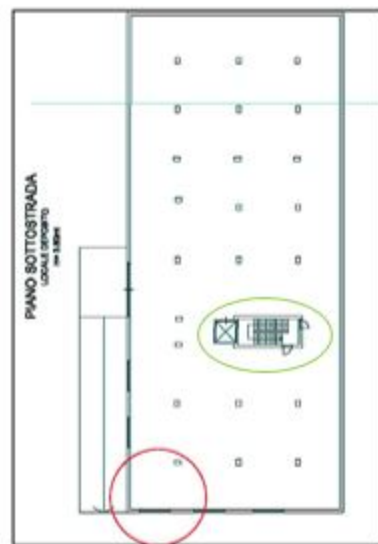
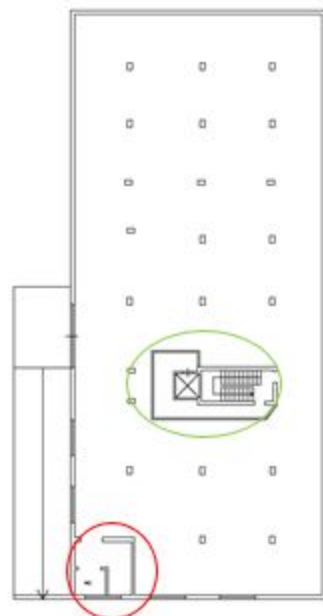


Planimetria catastale sub 12



Planimetria Stato reale sub 12



ELABORATO PLANIMETRICO

Agenzia delle Entrate
CATASTO FABBRICATI
Ufficio Provinciale di
Napoli

Comune di Sant'antimo

Protocollo n. NA0168823 del 14/06/2019

Sezione: Foglio: 2

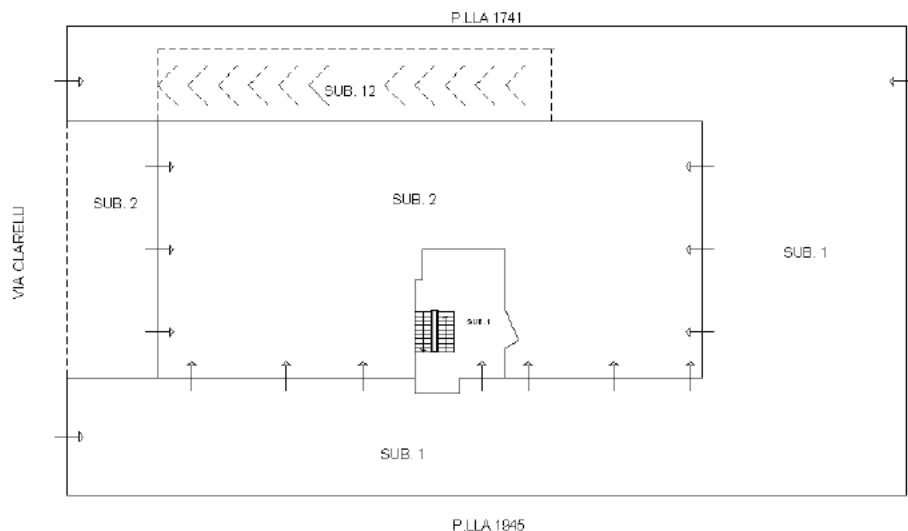
Particella: 1652

Tipo Mappale n. del


Dimostrazione grafica dei subalterni

Scala 1 : 500

PIANO TERRA



PIANO PRIMO



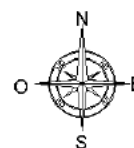
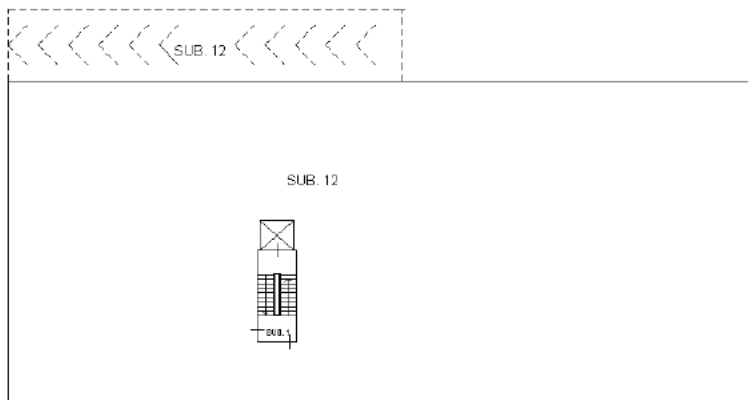
PIANO SECONDO



PIANO TERZO



PIANO SEMINTERRATO



Ultima planimetria in atti