

---

# TRIBUNALE ORDINARIO DI CAGLIARI

---

SEZIONE SECONDA CIVILE

Causa Civile iscritta al n. R.G. 5989/2015

---


ALLEGATO N° 1

---

---

Documentazione fotografica

---



*[Handwritten signature in blue ink]*  
Geom. Porru Piergiorgio

13 NOV. 2018

---

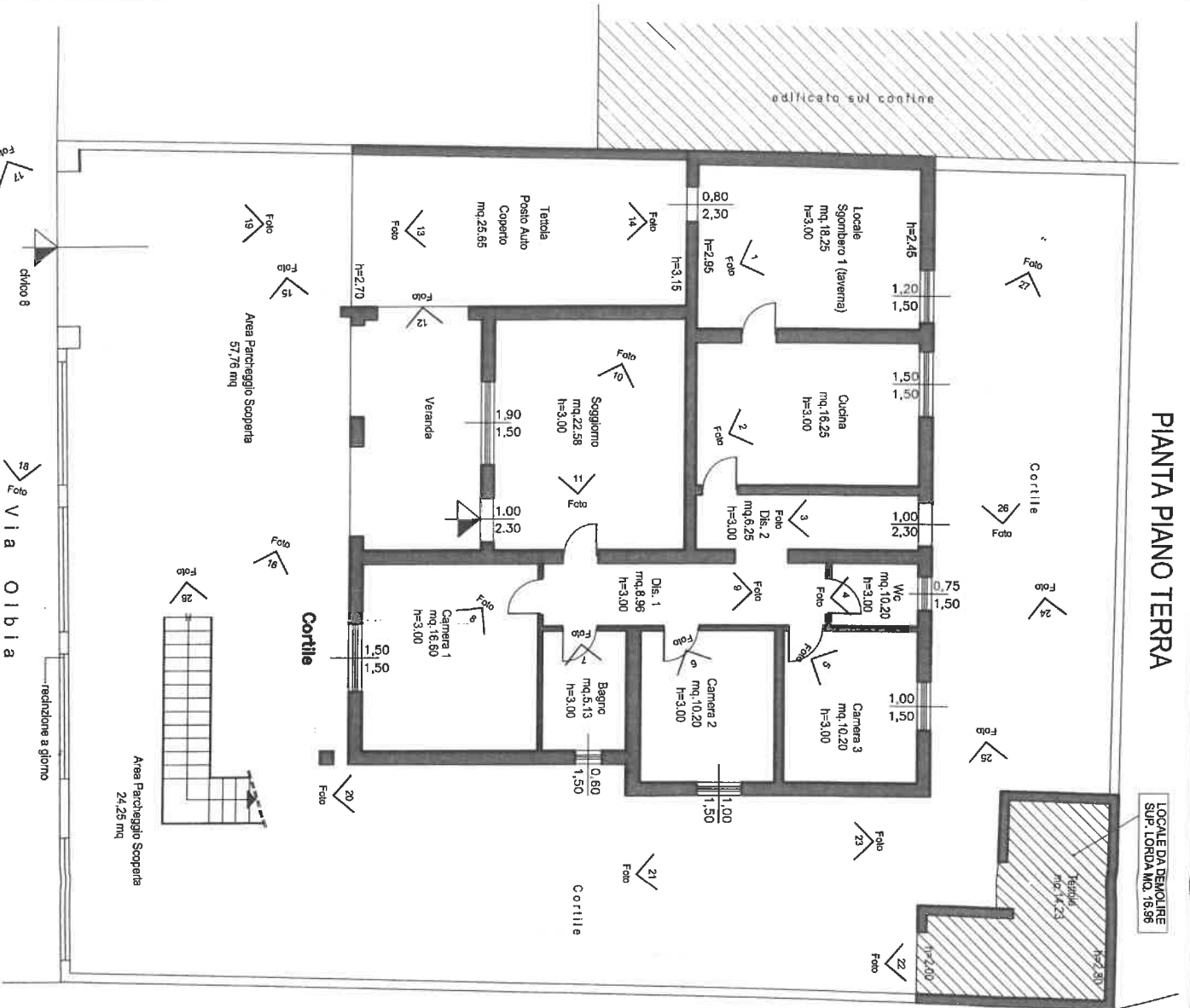
Consulente Tecnico d'Ufficio : Geometra Porru Piergiorgio

---

DOCUMENTAZIONE FOTOGRAFICA  
Planimetria SCHEMA PUNTI DI SCATTO SCALA 1:100


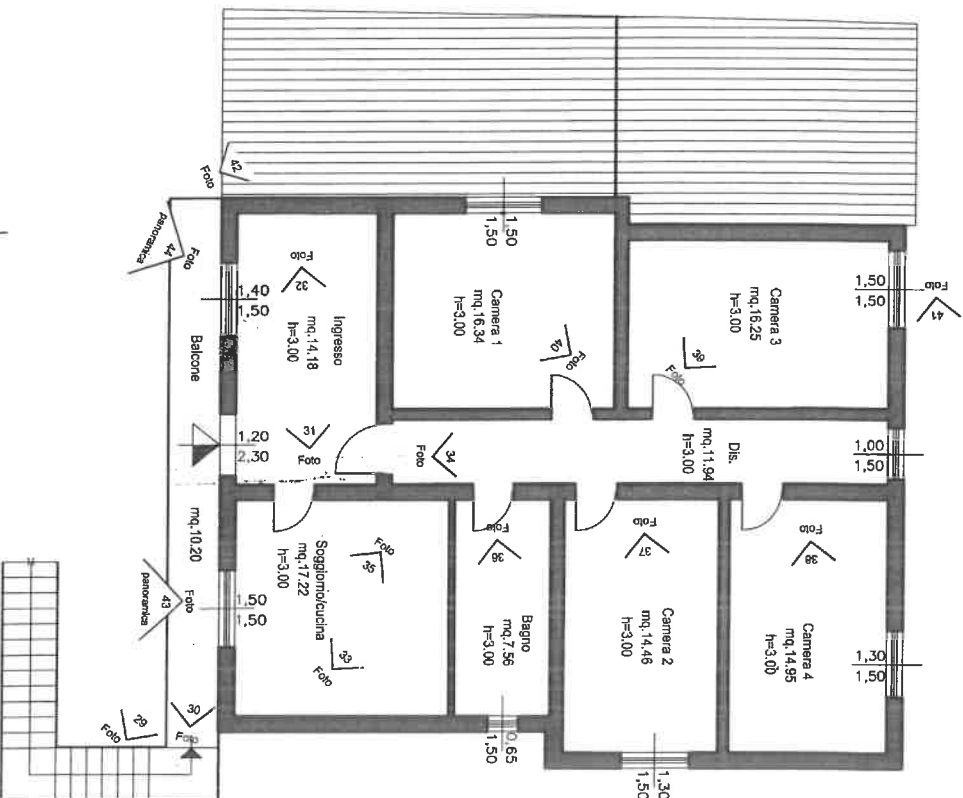
Comune di Monastir - Piante - Fabbricato in causa

PIANTA PIANO TERRA



LOCALE DA DEMOLIRE  
SUP. LONDA MQ. 15,95

PIANTA PIANO PRIMO



GEOMETRI CAGLIARI  
PORRU  
Geometra  
PIERGIORGIO  
2095

13 NOV. 2018



Foto 1



Foto 2



Foto 3



Foto 4



Foto 5



Foto 6




Foto 7



Foto 8





Foto 9



Foto 10



Foto 11



Foto 12



Foto 13



Foto 14



Foto 15



Foto 16





Foto 17



Foto 18



Foto 19



Foto 20





Foto 21



Foto 22



Foto 23



Foto 24





Foto 25



Foto 26



Foto 27



Foto 28



Foto 29



Foto 30



Foto 31



Foto 32






Foto 33



Foto 34



Foto 35



Foto 36




Foto 37



Foto 38




Foto 39



Foto 40





Foto 41



Foto 42



Foto 43



Foto 44

